


- = Iron Pin, found
- ⊙ = Iron Pin, set & capped "LITTLE-5524"
- ▲ = P.K. Nail, set

DRAWING OF SURVEY FOR KIBLING

PART OF NE 1/4 SECTION 17
 TOWNSHIP 20 RANGE 18
 WASHINGTON TOWNSHIP
 RICHLAND COUNTY, OHIO

Robert M. Little
 Robert M. Little
 Registered Surveyor # Ohio 5524
 October 8, 1995



"The grantor, grantee and all subsequent owners or assignees taking title from, under or through the grantor or grantee agrees that any use or improvement made on this land shall be in conformity with all existing valid zoning, platting, health, or other lawful rules and regulations."

APPROVED

APPROVED BY THE MANSFIELD CITY PLANNING COMMISSION;
 NO PLAT REQUIRED.

This is to certify that the attached survey meets the 60 Road Frontage Requirement.

SIGNED: *[Signature]* SECRETARY CITY PLANNING COMMISSION;
 DATE: 10-26-95 WASHINGTON TWP ZONING INSPECTOR
 DATE: 10-23-95

ROBERT M. LITTLE
 PROFESSIONAL SURVEYOR AND ENGINEER
 67 Redwood Rd., Mansfield, Ohio, 44907
 Phone 419 / 756-5056

DESCRIPTION OF SURVEY FOR KISLING

NORTH PARCEL

PART OF NE 1/4 SECTION 17
 TOWNSHIP 20 RANGE 18
 WASHINGTON TOWNSHIP
 RICHLAND COUNTY, OHIO

Situated in the Township of Washington, County of Richland, State of Ohio and being a part of the Northeast Quarter of Section 17, Township 20, Range 18, and being more particularly described as follows:

Starting at an iron pin, found, marking the northwest corner of Lot 35 of Walnut Hills # 1 as recorded in Plat Volume 18 Page 160;

Thence Due East a distance of 527.95 feet to a P.K. nail, set, in the centerline of Middle Bellville Road, C.H. 310, said course being with the north line of Lots 35, 36, 37, and 38 of Walnut Hills, also being the south line of Fuhrer Avenue;

Thence South $01^{\circ} 38' 35''$ East a distance of 10.06 feet to a P.K. nail, set, marking the TRUE POINT OF BEGINNING of lands herein described, said course being with the centerline of Middle Bellville Road;

Thence South $01^{\circ} 38' 35''$ East a distance of 146.00 feet to a P.K. nail, set, said course being with the centerline of said road;

Thence Due East a distance of 225.00 feet to an iron pin, set and capped, after passing an iron pin, set and capped, at 15.00 feet;

Thence North $01^{\circ} 38' 35''$ West a distance of 146.00 feet to an iron pin, set and capped;

Thence Due West a distance of 225.00 feet to the point of beginning, passing an iron pin, set and capped, 15.00 feet Due East of said point of beginning;


Containing 0.754 acres of land, more or less, but subject to an easement for Middle Bellville Road and all other easements of record.

Bearing basis: The south line of Fuhrer Avenue, called Due East.

Robert M. Little

Robert M. Little
Registered Surveyor # Ohio 5524
October 9, 1995

disk 75



APPROVED

This is to certify that the attached survey meets the 60 Road Frontage Requirement.

[Signature]
WASHINGTON TWP ZONING INSPECTOR DATE 10/21/95

"The grantor, grantee and all subsequent owners or assignees taking title from, under or through the grantor or grantee agrees that any use or improvement made on this land shall be in conformity with all existing zoning, platting, health, or other lawful rules and regulations."

APPROVED BY THE MANSFIELD CITY PLANNING COMMISSION;
NO PLAT REQUIRED.

SIGNED: *[Signature]*
SECRETARY, CITY PLANNING COMMISSION;
DATE: 10-20-95

NEW SPLIT
TAX MAP APPROVED
[Signature]
DATE 10-26-95

ROBERT M. LITTLE
PROFESSIONAL SURVEYOR AND ENGINEER

67 Redwood Rd., Mansfield, Ohio. 44707
Phone 417 / 756-8086

DESCRIPTION OF SURVEY FOR KISLING

SOUTH PARCEL

PART OF NE 1/4 SECTION 17
TOWNSHIP 20 RANGE 18
WASHINGTON
RICHLAND COUNTY, OHIO

Situated in the Township of Washington, County of Richland, State of Ohio and being a part of the Northeast Quarter of Section 17, Township 20, Range 18, and being more particularly described as follows:

Starting at an iron pin, found, marking the northwest corner of Lot 35 of Walnut Hills # 1 as recorded in Plat Volume 18 Page 160;

Thence Due East a distance of 527.95 feet to a P.K. nail, set, in the centerline of Middle Bellville Road, C.H. 310, said course being with the north line of Lots 35, 36, 37, and 38 of Walnut Hills, also being the south line of Fuhrer Avenue;

Thence South 01° 38' 35" East a distance of 156.06 feet to a P.K. nail, set, marking the TRUE POINT OF BEGINNING of lands herein described, said course being with the centerline of Middle Bellville Road;

Thence Due East a distance of 225.00 feet to an iron pin, set and capped, after passing an iron pin, set and capped, at 15.00 feet;

Thence North 01° 38' 35" West a distance of 10.61 feet to an iron pin, set and capped;

Thence Due East a distance of 125.99 feet to an iron pin, set and capped;

Thence South 01° 49' 54" East a distance of 149.66 feet to an iron pin, set and capped;

Thence North 86° 40' 42" West a distance of 353.44 feet to a P.K. nail, set, in the centerline of Middle Bellville Road, passing an iron pin, set and capped, 15.06 feet easterly of said P.K. nail, at said bearing;

Thence North 01° 16' 04" West a distance of 118.53 feet to the point of beginning, said course being with the centerline of said road;


containing 1.070 acres of land, more or less, but subject to an easement for Middle Bellville Road and all other easements of record.

Bearing basis: The south line of Fuhrer Avenue, called Due East.

Robert M. Little

Robert M. Little
Registered Surveyor # Ohio 5524
October 9, 1995

disk 75



APPROVED

This is to certify that the attached survey meets the 60 Road Frontage Requirement.

[Signature]
WASHINGTON TWP ZONING INSPECTOR
DATE 10/23/95

"The grantor, grantee and all subsequent owners or assignees taking title from, under or through the grantor or grantee agrees that any use or improvement made on this land shall be in conformity with all existing valid zoning, platting, health, or other lawful rules and regulations."

APPROVED BY THE MANSFIELD CITY PLANNING COMMISSION;
NO PLAT REQUIRED.

SIGNED: *[Signature]*
SECRETARY CITY PLANNING COMMISSION;

DATE: 10-26-95

NEW SPLIT
TAX MAP APPROVED
INITIAL ELM DATE 10-26-95