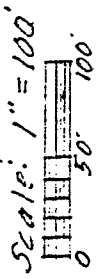


● = Iron Pin, set & capped  
 "LITTLE-5524"  
 ● = Iron Pin, found

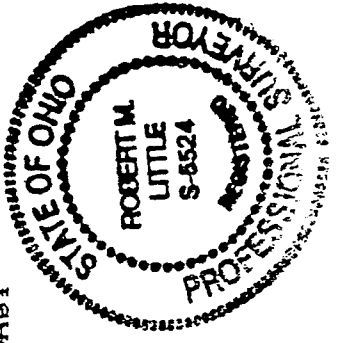


**DRAWING OF SURVEY, WILTROUT TO PANCOAST**

PART OF SE 1/4 SECTION 24  
 TOWNSHIP 21  
 SPRINGFIELD TOWNSHIP  
 VILLAGE OF ONTARIO  
 RICHLAND COUNTY, OHIO

*Robert M. Little*

Robert M. Little  
 Registered Surveyor # Ohio 5524  
 June 20, 1995



NEW SPLIT  
 TAX MAP APPROVED  
 EAS 8-11-95  
 INITIAL DATE

F-232

ROBERT M. LITTLE  
PROFESSIONAL SURVEYOR AND ENGINEER  
67 Redwood Rd., Mansfield, Ohio, 44907  
Phone 419 / 756-5056

DESCRIPTION OF SURVEY, WILTROUT TO PANCOAST

PART OF SE 1/4 SECTION 24  
TOWNSHIP 21 RANGE 19  
SPRINGFIELD TOWNSHIP  
VILLAGE OF ONTARIO  
RICHLAND COUNTY, OHIO

Situated in the Village of Ontario in the Township of Springfield, County of Richland, State of Ohio and being a part of the Southeast Quarter of Section 24, Township 21, Range 19, and being more particularly described as follows:

Starting at an iron pin, found, marking the southwest corner of Lot 745 of the Village of Ontario;

Thence North 02° 37' 48" East a distance of 238.35 feet to a point in a stream, being the TRUE POINT OF BEGINNING OF LANDS HEREIN DESCRIBED, being also the northeast corner of lands conveyed to Wiltrout in Deed Volume 880 Page 489, said course being with the west line of said Lot 745 and the northerly extension thereof;

Thence Due West a distance of 283.95 feet to an iron pin, set and capped, being the northwest corner of said Wiltrout lands;

Thence South 73° 22' 43" East a distance of 148.56 feet to an iron pin, set and capped;

Thence South 82° 46' 21" East a distance of 139.95 feet to a point in a stream, being in the east line of said Wiltrout lands, after passing an iron pin, set and capped, 30.00 feet northwesterly of said point in a stream, at said bearing;


Thence North 02° 37' 48" East a distance of 60.16 feet to the point of beginning;

Containing 0.235 acres of land, more or less, but subject to all easements of record.

Bearing basis: The north line of said quarter, called Due West in Deed Volume 880 Page 489;

Grantees, their heirs and assigns do hereby covenant and agree that the parcel of land described in this instrument will not be conveyed by said grantees, heirs and assigns, unless said parcel fronts on a public highway or dedicated street, or is sold together with land fronting on a public highway or dedicated street or having access by means of a recorded easement to a public highway or dedicated street.

Robert M. Little  
Registered Surveyor # Ohio 5524  
June 20, 1995



NEW SPLIT  
TAX MAP APPROVED  
E.M. Little