

- ⊙ = Iron Pin set & capped
- = Iron Pin, found
- ▲ = P.K. Nail, set




Scale: 1" = 200'

DESCRIPTION OF SURVEY FOR JOHN HASTINGS

PART OF NW 1/4 SECTION 29
 TOWNSHIP 23 RANGE 19
 PLYMOUTH TOWNSHIP
 RICHLAND COUNTY, OHIO

Robert M. Little
 Robert M. Little

Registered Surveyor # Ohio 5524
 April 18, 1995



ROBERT M. LITTLE
PROFESSIONAL SURVEYOR AND ENGINEER
67 Redwood Rd., Mansfield, Ohio, 44907
Phone 419 / 755-5556

DESCRIPTION OF SURVEY FOR JOHN HASTINGS

PARCEL ONE

NEW SPLIT
TAX MAP APPROVED
EAS INITIAL DATE 4-20-95

PART OF NW 1/4 SECTION 29
TOWNSHIP 23 RANGE 19
PLYMOUTH TOWNSHIP
RICHLAND COUNTY, OHIO

Situated in the Township of Plymouth, County of Richland, State of Ohio and being a part of the Northwest Quarter of Section 29, Township 23, Range 19, and being more particularly described as follows:

Starting at a P.K. nail, set, marking the northwest corner of said northwest quarter of Section 29 in Hazel Brush Road, C.H. 59;

Thence Due East a distance of 463.41 feet to a P.K. nail, set, marking the TRUE POINT OF BEGINNING of lands herein described, said course being with the north line of said quarter in the centerline of said road;

Thence continuing Due East a distance of 199.59 feet to a P.K. nail, set, said course being with the north line of said quarter in the centerline of said road;

Thence South 00° 41' 58" East a distance of 655.90 feet to an iron pin, set and capped, after passing an iron pin, set and capped, at 20.00 feet, said course being with the west line of lands conveyed to Lynch in Deed Volume 851 Page 93;

Thence North 89° 22' 08" West a distance of 199.63 feet to an iron pin, set and capped, said course being with the north line of lands conveyed to Cooke in Deed Volume 913 Page 139;


Thence North 00° 41' 58" West a distance of 653.70 feet to the point of beginning, after passing an iron pin, set and capped, 20.00 feet southerly of said point of beginning, at said bearing;

Containing 3.000 acres of land, more or less, but subject to an easement for Hazel Brush Road and all other easements of record.

Bearing basis: The north line of said quarter, said Due East.

Robert M. Little
Robert M. Little

Registered Surveyor # Ohio 5524
April 20, 1995



E-168

Survey
Crawford

ROBERT M. LITTLE
PROFESSIONAL SURVEYOR AND ENGINEER

67 Redwood Rd., Mansfield, Ohio, 44907
Phone 419 / 756-1006

NEW SPLIT
TAX MAP APPROVED
DAS 4/20/95
INITIAL DATE

DESCRIPTION OF SURVEY FOR JOHN HASTINGS

PARCEL TWO

PART OF NW 1/4 SECTION 29
TOWNSHIP 23 RANGE 19
PLYMOUTH TOWNSHIP
RICHLAND COUNTY, OHIO

Situated in the Township of Plymouth, County of Richland, State of Ohio and being a part of the Northwest Quarter of Section 29, Township 23, Range 19, and being more particularly described as follows:

Beginning at a P.K. nail, set, marking the northwest corner of said northwest quarter of Section 29 in Hazel Brush Road, C.H. 59;

Thence Due East a distance of 263.15 feet to a P.K. nail, set, marking the TRUE POINT OF BEGINNING of lands herein described, said course being with the north line of said quarter in the centerline of said road;

Thence continuing Due East a distance of 200.26 feet to a P.K. nail, set, said course being with the north line of said quarter in the centerline of said road;

Thence South 00° 41' 58" East a distance of 653.70 feet to an iron pin, set and capped, after passing an iron pin, set and capped, at 20.00 feet;


Thence North 89° 22' 08" West a distance of 200.30 feet to an iron pin, set and capped, said course being with the north line of lands conveyed to Cooke in Deed Volume 913 Page 139;

Thence North 00° 41' 58" West a distance of 651.49 feet to the point of beginning, after passing an iron pin, set and capped, 20.00 feet southerly of said point of beginning, at said bearing;

Containing 3.000 acres of land, more or less, but subject to an easement for Hazel Brush Road and all other easements of record.

Bearing basis: The north line of said quarter, called Due East.

Robert M. Little
Registered Surveyor # Ohio 5524
April 20, 1995



E-168