

Clear Creek Rd. CH. 82
POB. = NE cor of SE 1/4 Sec. 8

N. Line SE 1/4 Sec. 8
S 1° 52' 52" E 2664.94'
19.57' 0.5.
1334.11' 19.66' 0.5.

E. Line SE 1/4 Sec. 8
Butler Twp. - Richland Co. N 2° 07' 46" W 2666.10'
W. Line SW 1/4 Sec. 9
Clear Creek Twp. - Ashland Co. R 904 - Ashland Co. (bearing Basis: D.V. 572)


Hopkins
D.V. 595 P. 158

Martin
O.R.K. 159 P. 471

Martin
D.V. 572 P. 904
Ashland Co.

81.978 AC

I.P. capped "HUDNUT-5956"
representing SW cor. of SW
1/4 Sec. 9, T. 25 R. 17



Scale: 1" = 500'
0 100 200 300 400 500

- ⊙ = I.P. Set & capped
- = "LITTLE-5524"
- ▲ = I.P. found
- ▲ = P.K. Nail set

Corner = Fence Post
10.6'

N 89° 01' 24" E 1345.67'


NEW SURVEY
OF EXISTING PARCEL
TAX MAP APPROVED

INITIAL RLM DATE 4-10-95

DRAWING OF SURVEY FOR ALVIN MARTIN

PART OF SE 1/4 SECTION 8
TOWNSHIP 25 RANGE 17
BUTLER TOWNSHIP
RICHLAND COUNTY, OHIO

Robert M. Little
Registered Surveyor # Ohio 5524
April 6, 1995



E-31

ROBERT M. LITTLE
PROFESSIONAL SURVEYOR AND ENGINEER

67 Redwood Rd., Mansfield, Ohio, 44907
Phone 419 / 756-1006

DESCRIPTION OF SURVEY FOR ALVIN MARTIN

PART OF SE 1/4 SECTION 8
TOWNSHIP 25 RANGE 17
BUTLER TOWNSHIP
RICHLAND COUNTY, OHIO

Situated in the Township of Butler, County of Richland, State of Ohio and being a part of the southeast Quarter of Section 8, Township 25, Range 17, and being more particularly described as follows:

Beginning at a P.K. nail, set, marking the northeast corner of said southeast quarter;

Thence South 88° 58' 56" West a distance of 1,334.11 feet to a P.K. nail, set, said course being with the north line of said quarter and the centerline of Clear Creek Road, C.H. 82;

Thence South 01° 52' 52" East a distance of 2,664.94 feet to an iron pin, set and capped, after passing an iron pin, set and capped, at 19.57 feet;

Thence North 89° 01' 24" East a distance of 1,345.67 feet to an iron pin, found, capped "Hudnut, 5956," which iron pin represents the southwest corner of Section 9, Twp. 25, Rng. 17;


Thence North 02° 07' 46" West a distance of 2,666.10 feet to the point of beginning, after passing an iron pin, set and capped, 19.66 feet southerly of said point of beginning, at said bearing, said course being with the Richland -Ashland County line;

Containing 81.978 acres of land, more or less, but subject to all easements of record.

Bearing basis: The west line of Section 9, Twp. 25, Rng. 17, said by Ashland County Deed Volume 572 Page 904 to be North 02° 07' West.

Robert M. Little

Robert M. Little
Registered Surveyor # Ohio 5524
April 7, 1995



NEW SURVEY
OF EXISTING PARCEL
TAX MAP APPROVED

EAR

4-10-95

INITIAL

DATE

E-31