


BEARINGS ARE BASED ON AN ASSUMED MERIDIAN AND ARE INTENDED TO BE USED FOR ANGULAR DETERMINATION ONLY

LEGEND

- IRON PIN FOUND
- ⊗ 2" MAG NAIL SPIKE SET
- ⊗ 3" SURVEY MARKER SET
- △ RAILROAD SPIKE SET
- ▲ RAILROAD SPIKE FOUND
- ⊗ 5/8" IRON PIN SET WITH CAP STAMPED "CRAIG 8195"



Chad F. Craig

SURVEY BY: CHAD F. CRAIG P.S. #8195
for SEILER & CRAIG SURVEYING INC.
52-1/2 NORTH MAIN STREET
MANSFIELD, OHIO 44902
(419) 525-3644
FAX (419) 525-3696

HARRIS PLACE

NEW SURVEY
OF EXISTING PARCEL
RICHLAND COUNTY
TAX MAP OFFICE

EAK 12-17-12
INITIAL DATE
dd-301

SURVEY PLAT FOR	
PROPERTY TRANSFER	
PART LOT #411 CITY OF MANSFIELD RICHLAND COUNTY, OHIO	
DATE: DECEMBER 12, 2012	SCALE: 1"=20'
MAIN_ST_SOUTH_181\PART_LOT_411	

SEILER & CRAIG SURVEYING, INC.

Douglas C. Seiler, PS & Chad F. Craig, PS
52 1/2 North Main Street
Mansfield, Ohio 44902
419-525-3644 Fax: 419-525-3696
www.seilerandcraig.com

**SURVEY DESCRIPTION
PARCEL "A"**

PART LOT #411
CITY OF MANSFIELD
RICHLAND COUNTY, OHIO

Situated in the City of Mansfield, County of Richland, State of Ohio and being known as part of Lot #411 of the consecutively numbered lots in said city, and being more particularly described as follows:

Beginning for the same at an iron pin set on the northwest corner of said lot; Thence, North 89 degrees 29 minutes 51 seconds East with the north line of said lot, a distance of 40.00 feet to an iron pin set;

Thence, South 00 degrees 01 minute 16 seconds East a distance of 60.05 feet to an iron pin set on the south line of said lot;

Thence, South 89 degrees 28 minutes 43 seconds West with said south line, a distance of 40.00 feet to an iron pin set on the southwest corner of said lot;


Thence, North 00 degrees 01 minute 16 seconds West with the west line of said lot, a distance of 60.06 feet to the place of beginning containing 2,402 square feet according to survey by Chad F. Craig P.S. #8195 for Seiler and Craig Surveying, Inc. on December 12, 2012 but subject to all easements of record.

Bearings are based on an assumed meridian and are intended to be used for angular determination only.

NEW SURVEY
OF EXISTING PARCEL
RICHLAND COUNTY
TAX MAP OFFICE

FAK 12-12-12
INITIAL DATE

dd-301



Chad F. Craig P.S. #8195
Seiler and Craig Surveying, Inc.

SEILER & CRAIG SURVEYING, INC.

Douglas C. Seiler, PS & Chad F. Craig, PS

52 1/2 North Main Street

Mansfield, Ohio 44902

419-525-3644 Fax: 419-525-3696

www.seilerandcraig.com

**SURVEY DESCRIPTION
PARCEL "B"**

PART LOT #411
CITY OF MANSFIELD
RICHLAND COUNTY, OHIO

Situated in the City of Mansfield, County of Richland, State of Ohio and being known as part of Lot #411 of the consecutively numbered lots in said city, and being more particularly described as follows:

Commencing at an iron pin set on the northwest corner of said lot; Thence, North 89 degrees 29 minutes 51 seconds East with the north line of said lot, a distance of 40.00 feet to an iron pin set, the place of beginning of the parcel herein described;

Thence, South 00 degrees 01 minute 16 seconds East a distance of 60.05 feet to an iron pin set on the south line of said lot;

Thence, North 89 degrees 28 minutes 43 seconds East with said south line, a distance of 55.08 feet to an iron pin found;

Thence, North 03 degrees 31 minutes 18 seconds West a distance of 33.57 feet to an iron pin found;

Thence, North 00 degrees 17 minutes 33 seconds West a distance of 26.50 feet to an iron pin set on the north line of said lot;

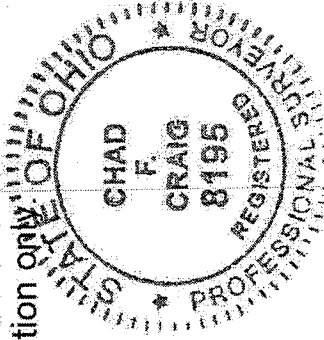
Thence, South 89 degrees 29 minutes 51 seconds West with said north line, a distance of 52.90 feet to the place of beginning containing 3,216 square feet according to survey by Chad F. Craig P.S. #8195 for Seiler and Craig Surveying, Inc. on December 12, 2012 but subject to all easements of record.

Bearings are based on an assumed meridian and are intended to be used for angular determination only.

NEW SURVEY
OF EXISTING PARCEL
RICHLAND COUNTY
TAX MAP OFFICE

EAK INITIAL
12-17-12 DATE

dd-301



A handwritten signature in black ink that reads "Chad F. Craig".

Chad F. Craig P.S. #8195
Seiler and Craig Surveying, Inc.