


**SURVEY OF
GRANT E. MILLIRON
PROPERTY**

SITUATED IN THE TOWNSHIP OF BUTLER COUNTY OF RICHLAND AND STATE OF OHIO BEING PART OF THE N.W. 1/4 SEC. 11 AND S.W. 1/4 SEC. 11, TOWNSHIP 23, RANGE 18.

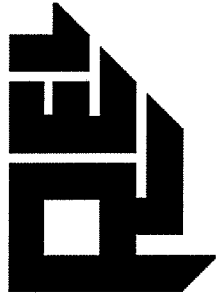
NEW SURVEY
OF EXISTING PARCEL
RICHLAND COUNTY
TAX MAP OFFICE

FAX 6-4-12
INITIAL DATE
dd-130



Robert J. McAuley
ROBERT J. MCAULEY
P.S. 7209
DATE: 31 May 2012

RE **RICHLAND ENGINEERING LIMITED**
29 NORTH PARK STREET
MANSFIELD, OHIO



RICHLAND ENGINEERING LIMITED

29 North Park Street, Mansfield, Ohio 44902-1769 • 419-524-0074 FAX 419-524-1812

112012

Situated in the Township of Butler, County of Richland, State of Ohio and being part of the Northwest and Southwest Quarters of Section 11, Township 23, Range 18 and being more particularly described as follows:

Beginning at a 6 inch wood post found at the southeast corner of the Northwest Quarter and the northeast corner of the Southwest Quarter of Section 11;

Thence South 02°02'36" East along the east line of the Southwest Quarter of Section 11, a distance of 330.00 feet to a survey marker set at the northeast corner of lands now or formally owned by Rumpke of Northern Ohio Inc. as recorded in Official Record Volume 2098, Page 799 of the Richland County Recorder's records;

Thence South 88°40'41" West along the north line of said Rumpke lands, a distance of 2349.19 feet to a 1/2 inch water pipe found at the southeast corner of lands now of formally owned by Frontier Recycling LLC as recorded in Official Records Volume 2092, Page 839 of the Richland County Recorder's records ;

Thence North 04°11'47" West along the east line of said Frontier lands, a distance of 331.98 feet to a 1/2 inch water pipe found;

Thence South 88°43'00" West along the north line of said Frontier lands, passing through a concrete monument found at 232.99 feet, a total distance of 262.99 feet to a point on the centerline of State Route 13;

Thence along the centerline of State Route 13, on a non-tangential curve to the right, having an arc length of 332.81 feet, a radius of 1432.40 feet, a delta angle of 13°18'45", a chord bearing North 11°38'47" East, with a chord length of 332.06 feet to a point, referenced by a survey marker set South 71°41'51" East, a distance of 30.00 feet;

Thence North 18°18'09" East continuing along the centerline of State Route 13, a distance of 2498.20 feet to a point, referenced by a concrete monument found South 73°55'58" East, a distance of 39.80 feet;

Thence North 18°01'09" East continuing along the centerline of State Route 13, a distance of 40.43 feet to a point at the intersection of the centerline of State Route 13 and the centerline of Noble Road, said point being on the north line of the Northwest Quarter of Section 11, referenced by a 2 inch MAG nail set at North 89°43'36" East a distance of 31.60 feet;


Thence North 89°43'36" East along the centerline of Noble Road and the north line of the Northwest Quarter of Section 11, passing through a 2 inch MAG nail set at 31.60 feet, a total distance of 1683.50 feet to a railroad spike found at the northeast corner of the Northwest Quarter of Section 11;


Thence South 01°37'53" East along the east line of the Northwest Quarter of Section 11, a distance of 2685.84 feet to the 6 inch wood post found at the **Point of Beginning**, containing 152.745 acres of land, more or less, of which 134.860 acres are in the Northwest Quarter of Section 11 and 17.885 acres are in the Southwest Quarter of Section 11, subject to all highways, easements, and use restrictions of record.

This description is based upon an actual field survey made in 2012 by Richland Engineering Limited. All bearings are grid bearings based on global positioning originating on the CORS network, based on the Ohio State Plane Coordinate System NAD83 (CORS96) (EPOCH: 2002.0000).

Survey markers set are 5/8 inch diameter by 30 inch long rebar with a plastic cap stamped "RICHLAND ENG. 7209".

Deed Reference: Official Record Volume 2092, Page 239.




Robert J. McAuley
P. S. No. 7209

31 May 2012
Date

NEW SURVEY
OF EXISTING PARCEL
RICHLAND COUNTY
TAX MAP OFFICE

EAK
INITIAL

6-4-12
DATE

dd-130