


C-386

C-386

SURVEYORS



SHAFFER, JOHNSTON, LICHTENWALTER & ASSOCIATES, INC.

CONSULTING ENGINEERS

Please reply to: Mansfield

November 29, 1995

SURVEYOR'S DESCRIPTION  
FOR

RICHARD JOHNSON

6.972 Acres

Situated in the Township of Worthington, County of Richland, State of Ohio and being part of the Southwest Quarter of Section 29, Township 21, Range 17 and being more particularly described as follows:

Commencing at a railroad spike set in the southwest corner of said Southwest Quarter, said iron pin also being in the centerline of Armstrong Road (T.H. 113)(60 feet);

Thence N 1° 56' 34" E, 353.40 feet along the west line of said Southwest Quarter also being said centerline of Armstrong Road to a railroad spike set in the northwest corner of a parcel of land conveyed to Bernard L. and Carol A. Johnson by volume 711, page 40 of Richland County deed records, said railroad spike being the true place of beginning;

Thence continuing N 1° 56' 34" E, 402.27 feet along said west line and centerline to a railroad spike set;

Thence N 83° 40' 32" E, 673.48 feet to an iron pin set and passing through an iron pin set at 30.32 feet;

Thence S 2° 50' 48" W, 499.52 feet to an iron pin set;

Thence S 89° 03' 13" W, 309.40 feet to an iron pin found in a northeast corner of said land of Bernard L. and Carol A. Johnson;

Thence N 85° 26' 45" W, 349.96 feet along the north line of said land of Bernard L. and Carol A. Johnson to the true place of beginning, passing through an iron pin found at 324.41 feet and containing 6.972 acres, more or less, but subject to all legal highways and easements of record.

According to a survey made in November 1995 by Roger L. Stevens, Ohio registered surveyor number 7052.



P.O. BOX 3598 □ MANSFIELD, OHIO 44907  
PH. 419/756-7302 □ FAX 419/756-0867



2585 CLEVELAND ROAD □ WOOSTER, OHIO 44691  
PH. 216/345-6377 □ FAX 216/345-6725

C-386a

Surveyor's Description  
For Richard Johnson


-2-

November 29, 1995

6.972 Acres (continued)

Bearings are to an assumed meridian and are used to express angles only.

All iron pins set are 5/8" diameter rod with plastic cap stamped "S.J.L. INC.



*Roger L. Stevens*

Roger L. Stevens  
Registered Surveyor No. 7052  
SM-1749B

NEW SPLIT  
TAX MAP APPROVED  
DATE 11-30-95

C-386

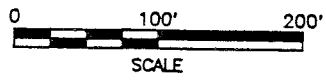
# SURVEY FOR RICHARD JOHNSON



NEW SPLIT  
TAX MAP APPROVED  
BAN 11-30-95  
INITIAL DATE


### LEGEND

- C. CALCULATED
- M. MEASURED
- D. DEED
- O IRON PIN FOUND
- RAILROAD SPIKE SET
- IRON PIN SET, 5/8" DIA. ROD WITH PLASTIC CAP STAMPED "S.J.L.I.N.C."



Distances shown hereon are expressed in feet and decimal parts thereof, bearings are to an assumed meridian and are used to express angles only.

CERTIFICATION: I hereby certify that the foregoing survey was prepared from actual field measurements, in accordance with Chapter 4733-37, Ohio Administration Code.



PART OF THE SW. 1/4 OF  
SEC. 29, T-21, R-17,  
WORTHINGTON TWP.,  
RICHLAND CO., OHIO.

*Roger L. Stevens*

Roger L. Stevens, P.S. #7052 Date 11-28-95 SM-1749

**SHAFFER, JOHNSTON, LICHTENWALTER  
& ASSOCIATES, INC.**

CONSULTING ENGINEERS - SURVEYORS  
MANSFIELD OHIO WOOSTER

