


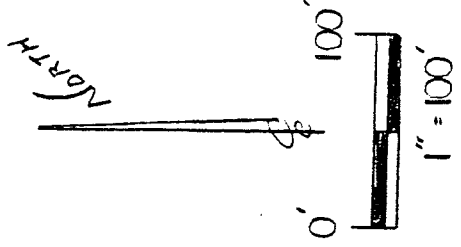
C-350



30.01'

North

5.00 ACRES



15.00 AC.

T. & P. MOYER

O.R. 62

PG. 922

NEW SPLIT  
TAX MAP APPROVED  
EANS INITIAL 6-28-95 DATE

736.04'  
S 00° 01' 22" W

448.83'  
N 07° 12' 49" W

106.24'  
N 00° 01' 22" E

P.O.B.

135.56'

U.S. 30  
E

N 58° 374.15'

S 341° 00" W

S 67° 45' 33" E  
78.5 AC.

M A CLEARY

BASIS OF BEARINGS:

① U.S. 30  
R/W PLANS

LEGEND:

○ - 5/8" REBAR W/CAP  
STAMPED "PS 7016" SET

● - RAILROAD SPIKE SET


⊙ - SURVEY NAIL SET

NORTHEAST QUARTER

SECTION 18 T-21 R-19


SPRINGFIELD TOWNSHIP

RICHMOND COUNTY, OHIO



*Handwritten signature of Steven H. Riedel*

STEVEN H. RIEDEL  
OHIO SURVEYOR 7016  
DET. 15-92



Phone (419) 683-1951

# Riedel Land Surveying Company

211½ Pearl St.  
Crestline, Ohio 44827

October 15, 1992

Meyer Property (5.00 acres)

Situated in the Township of Springfield, County of Richland, State of Ohio, and being part of the Northeast quarter of Section 18, Tp. 21, Rg. 19, and being more fully described as follows:

Commencing at a survey nail set at the intersection of the centerline of U.S. 30 and the centerline of Township Highway 166 (Eckstein Road);

thence running North 00 deg. 01 min. 22 sec. East along the centerline of Township Highway 166 for 135.56 feet to a railroad spike set and the place of beginning;

thence continuing North 00 deg. 01 min. 22 sec. East along said centerline for 106.24 feet to a railroad spike set;

thence turning and running North 07 deg. 12 min. 49 sec. West along said centerline (passing through a 5/8 inch rebar set at 418.47 feet) for a total distance of 448.83 feet;

thence turning and running South 88 deg. 23 min. 07 sec. East for 376.00 feet;


thence turning and running South 00 deg. 01 min. 22 sec. West for 736.04 feet to a 5/8 inch rebar set;

thence turning and running North 58 deg. 34 min. 00 sec. West for 374.15 feet to the place of beginning.

All 5/8 inch rebars set have a plastic cap stamped "PS 7016".

The above described parcel has a calculated area of 5.00 acres of land according to a survey made on October 15, 1992 by Steven H. Riedel, Ohio registered surveyor 7016.

Prior deed: Official Record Volume 62 page 922  
Basis of bearings: U.S. 30 Right-of-Way Plans



NEW SPILT  
TAX MAP APPROVED  
INITIAL SHR DATE 10-28-92