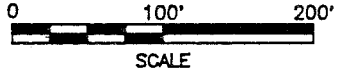
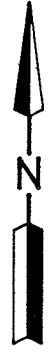


SURVEY FOR ROBERT C. COLE

LEGEND

- M. MEASURED
- D. DEED
- O IRON PIN FOUND
- RAILROAD SPIKE FOUND
- RAILROAD SPIKE SET
- IRON PIN SET, 5/8" DIA. ROD WITH PLASTIC CAP STAMPED "S.J.L.I.N.C."



Distances shown hereon are expressed in feet and decimal parts thereof, bearings are to an assumed meridian and are used to express angles only.




PART OF THE SE. 1/4 OF SEC. 12, T-21, R-17, WORTHINGTON TWP., RICHLAND CO., OHIO.

Roger L. Stevens


Roger L. Stevens, P.S. #7052 Date 12-20-94 SM-1736

**SHAFER, JOHNSTON, LICHTENWALTER
& ASSOCIATES, INC.**

CONSULTING ENGINEERS - SURVEYORS
MANSFIELD OHIO WOOSTER



C-268



SHAFFER, JOHNSTON, LICHTENWALTER & ASSOCIATES, INC.

Please reply to: Mansfield

December 20, 1994

SURVEYOR'S DESCRIPTION
FOR
ROBERT C. COLE

5.545 Acres

Situated in the Township of Worthington, County of Richland, State of Ohio and being part of the Southeast Quarter of Section 12, Township 21, Range 17 and being more particularly described as follows:

Beginning at a railroad spike found in the southwest corner of said Southeast Quarter, said railroad spike also being in the intersection of the centerline of Tugend Road (T.H. 102)(40') and the centerline of McCurdy Road (C.H. 378)(60');

Thence N 2° 42' 31" E, 349.95 feet along said centerline of McCurdy Road also being the west line of said Southeast Quarter to a railroad spike set;

Thence S 87° 34' 15" E, 690.40' to an iron pin set in a west line of a parcel of land conveyed to Harry C. and Thelma G. Cole by volume 77, page 980 of Richland County official records and passing through an iron pin set at 30.00 feet;

Thence S 2° 46' 24" W, 349.96 feet along said west line of said land of Harry C. and Thelma G. Cole to a railroad spike set in said centerline of Tugend Road also being the south line of said Southeast Quarter and passing through an iron pin found at 335.80 feet;

Thence N 87° 34' 15" W, 690.00 feet along said centerline and south line to the place of beginning and containing 5.545 acres, more or less, but subject to all legal highways and easements of record.

Bearings are to an assumed meridian and are used to express angles only.

All iron pins set are 5/8" diameter rod with plastic cap stamped "S.J.L. INC.

RECORDED IN PUBLIC MAPS IN DECEMBER 1994 BY ROGER L. STEVENS, Ohio Registered Surveyor No. 7052.



P.O. BOX 3598 MANSFIELD, OHIO 44907
419/756-7302



2585 CLEVELAND ROAD WOOSTER, OHIO 44691
216/345-6377

C-268

892-2

Surveyor's Description
For Robert C. Cole

-2-

December 20, 1994

8.000 Acres

Situated in the Township of Worthington, County of Richland, State of Ohio and being part of the Southeast Quarter of Section 12, Township 21, Range 17 and being more particularly described as follows:

Commencing at a railroad spike found in the southwest corner of said Southeast Quarter, said railroad spike also being in the intersection of the centerline of Tugend Road (T.H. 102)(40') and the centerline of McCurdy Road (C.H. 378)(60');

Thence N 2° 42' 31" E, 349.95 feet along said centerline of McCurdy Road also being the west line of said Southeast Quarter to a railroad spike set, said railroad spike being the true place of beginning;

Thence continuing N 2° 42' 31" E, 506.05 feet along said centerline of McCurdy Road and said west line to a railroad spike set in a southwest corner of a parcel of land conveyed to Harry C. and Thelma G. Cole by volume 77, page 980 of Richland County official records;

Thence S 87° 19' 21" E, 690.96' along a south line of said land of Harry C. and Thelma G. Cole to an iron pin found in an interior corner of said land of Harry C. and Thelma G. Cole and passing through an iron pin set at 30.00 feet;


Thence S 2° 46' 24" W, 503.06 feet along a west line of said land of Harry C. and Thelma G. Cole to an iron pin set;

Thence N 87° 34' 15" W, 690.40 feet to the true place of beginning, passing through an iron pin set at 660.40 feet and containing 8.000 acres, more or less, but subject to all legal highways and easements of record.

Bearings are to an assumed meridian and are used to express angles only.

All iron pins set are 5/8" diameter rod with plastic cap stamped "S.J.L. INC.

According to a survey made in December 1994 by Roger L. Stevens, Ohio Registered Surveyor No. 7052.



Roger L. Stevens

Roger L. Stevens
Registered Surveyor No. 7052
SM-1736M