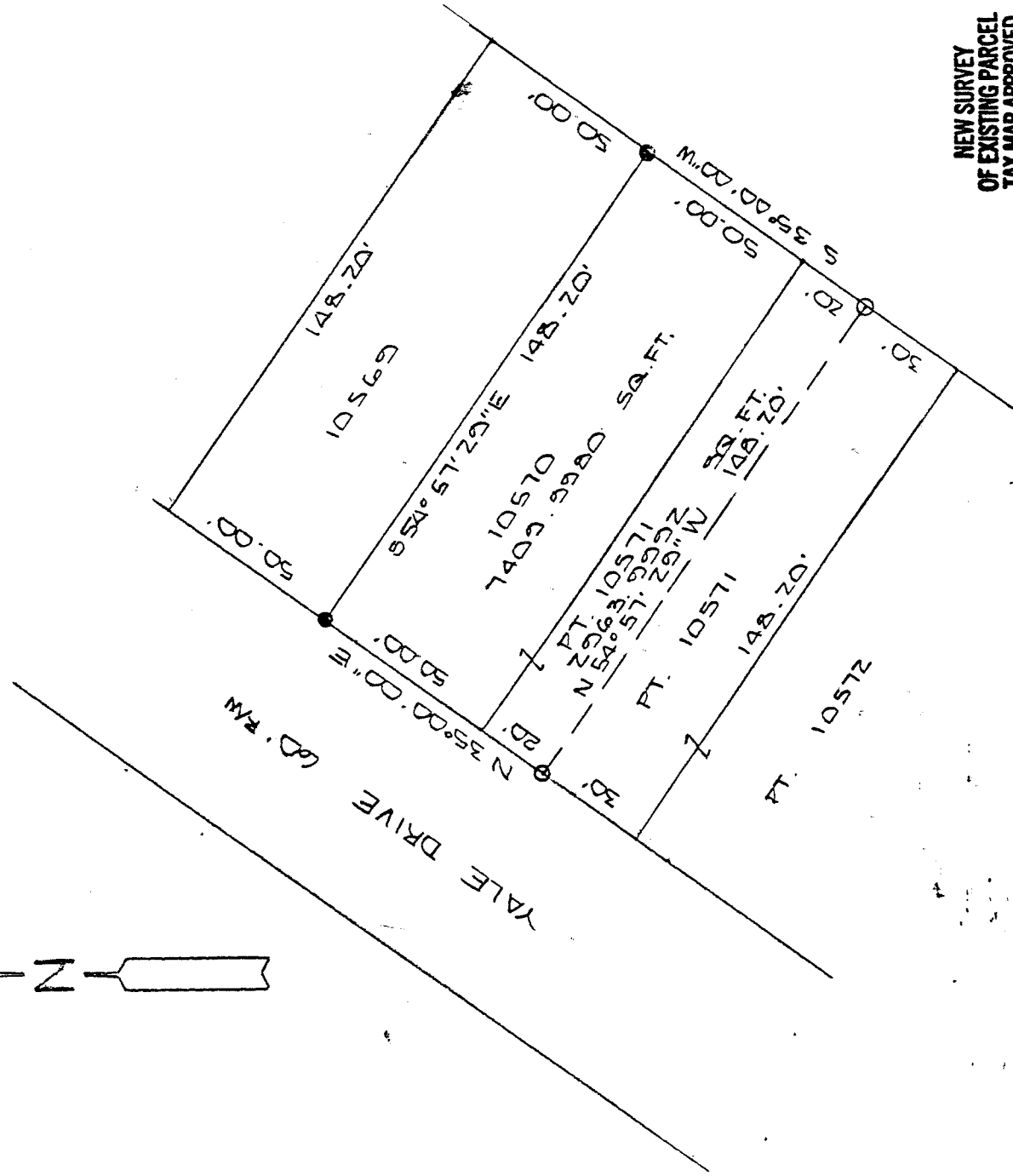
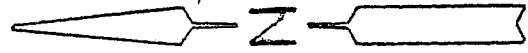


# PLAT OF SURVEY FOR LOU GALL

SECTION        -        LOT # 10570 \* PT. 10571 VOL 12 PG. 23  
 TOWNSHIP        -        MANSFIELD CITY / VILLAGE  
 RANGE        -               TOWNSHIP  
 QUARTER        -        RICHLAND COUNTY, OHIO

**LEGEND:**

- ▲ - P.K. NAIL FOUND
- △ - P.K. NAIL SET
- - RAILROAD SPIKE FOUND
- - RAILROAD SPIKE SET
- - FENCE POST FOUND
- - IRON PIN FOUND
- - IRON PIN SET - CAPPED
- BLUNK 6320 "



NEW SURVEY  
 OF EXISTING PARCEL  
 TAX MAP APPROVED  
*Blunk* INITIAL 8-19-94 DATE




BASIS OF BEARINGS: ASSUMED

I HEREBY CERTIFY THAT THE ABOVE PLAT AND THE FIELD SURVEY IT REPRESENTS ARE TRUE TO THE BEST OF MY KNOWLEDGE

*Larry G. Blunk*  
 LARRY G. BLUNK  
 PROFESSIONAL SURVEYOR # 6320

8-18-94  
 DATE



C-242

C-242

C-242

DESCRIPTION  
FOR  
LOU GAUL

Located in the City of Mansfield, County of Richland, State of Ohio and being all of Lot Number 10570 and a part of Lot Number 10571 as recorded in Volume 12, Page 23 of the Richland County Plat Records and more particularly described as follows:

Beginning at an iron pin found in the northwest corner of Lot Number 10570.


Thence S 54 degrees 57' 29" E along the north line of Lot Number 10570 a distance of 148.20 feet to an iron pin found.

Thence S 35 degrees 00' 00" W along the east line of Lot Number 10570 and 10571 a distance of 70.00 feet to an iron pin set.

Thence N 54 degrees 57' 29" W a distance of 148.20 feet to an iron pin set on the west line of Lot Number 10571.

Thence N 35 degrees 00' 00" E along the west line of Lot Number 10571 and 10570 a distance of 70.00 feet to the place of beginning and containing 10373.9972 square feet in all of which 7409.9980 square feet are in Lot Number 10570 and 2963.9992 square feet are in a part of Lot Number 10571 but subject to all legal highways also all easements of record.

Basis of Bearings: Assumed.



*Larry G. Blunk*  
Larry G. Blunk, P.S. #6320  
August 18, 1994

NEW SURVEY  
OF EXISTING PARCEL  
TAX MAP APPROVED  
*Blunk* 8-19-94  
INITIAL DATE