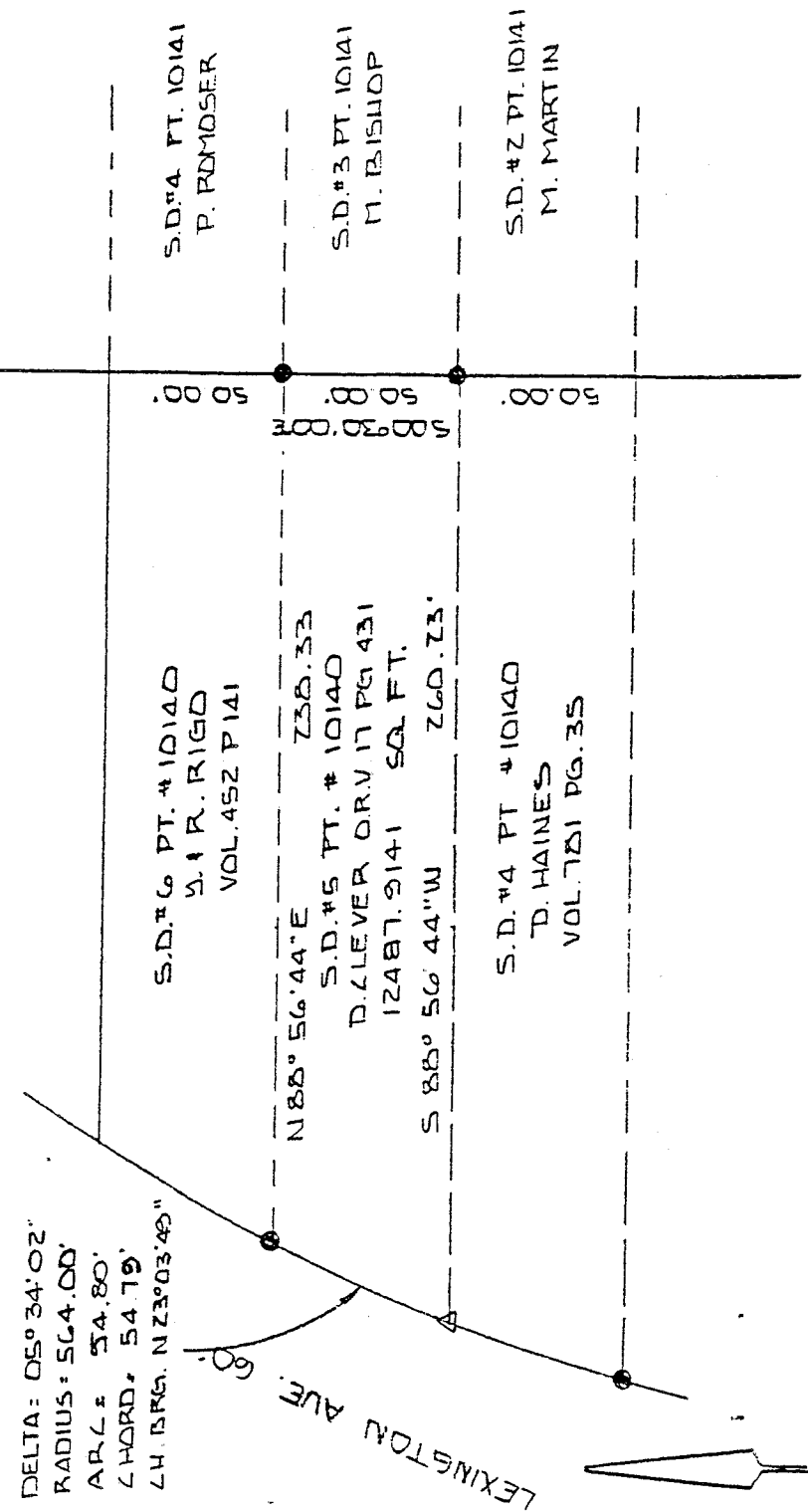


PLAT OF SURVEY FOR DAVID CLEVER


C-107

SECTION LOT # PT. 10140 VOL. 11 PG. 8
 TOWNSHIP MANSFIELD CITY / VILLAGE
 RANGE TOWNSHIP
 QUARTER RIGHLAND COUNTY, OHIO

- LEGEND:
 ▲ -- P.K. NAIL FOUND
 △ -- P.K. NAIL SET
 ● -- RAILROAD SPIKE FOUND
 ○ -- RAILROAD SPIKE SET
 ■ -- FENCE POST FOUND
 ● -- IRON PIN FOUND
 ○ -- IRON PIN SET - CAPPED
 BLUNK 6320 "



NEW SURVEY
 OF EXISTING PARCEL
 TAX MAP APPROVED
Blunk 5-27-94
 INITIAL DATE



BASIS OF BEARINGS: ASSUMED

I HEREBY CERTIFY THAT THE ABOVE PLAT AND THE FIELD SURVEY IT REPRESENTS ARE TRUE TO THE BEST OF MY KNOWLEDGE

Larry G. Blunk
 LARRY G. BLUNK
 PROFESSIONAL SURVEYOR # 6320

MAY 26, 1994
 DATE

PROFESSIONAL SURVEYOR # 6320

C-107

DESCRIPTION
FOR
DAVID CLEVER

Located in the City of Mansfield, County of Richland, State of Ohio and being SD 5 of Lot Number 10140 as recorded in Volume 11, Page 8 of the Richland County Plat Records and more particularly described as follows:

Beginning at an iron pin found in the Northeast Corner of SD 5.


Thence S 00 degrees 30' 00" E along the east line of SD 5 a distance of 50.00 feet to an iron pin found.

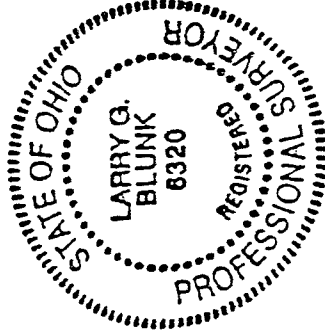
Thence S 88 degrees 56' 44" W along the south line of SD 5 a distance of 260.23 feet to a pk nail set SD 5.


Thence northeasterly along the west line of SD 5 and a curve to the right, said curve having a radius of 564.00 feet, a delta of 5 degrees 34' 02", a chord distance of 54.79 feet and a chord bearing of N 23 degrees 03' 49" E, an arc distance of 54.80 feet to an iron pin found.

Thence N 88 degrees 56' 44" E along the north line of SD 5 a distance of 238.33 feet to the place of beginning and containing 12477.4936 square feet but subject to all legal highways also all easements of record.

Basis of Bearings: Assumed.


Larry G. Blunk, P.S. 6320
May 26, 1994



NEW SURVEY
OF EXISTING PARCEL
TAX MAP APPROVED
 5-27-94
INITIAL DATE

C-107