


SOUTHEAST QUARTER
SECTION 14 T-22 R-19
JACKSON TOWNSHIP
RICHLAND COUNTY, OHIO

M. & K. HARVEY
3.00 AC.
ORV 60 PG. 56

BASIS OF BEARINGS:
ASSUMED



N 90°00'0" E
154.70'

1.00
ACRES

SHELBY LAND COMPANY, LTD.
159.00 AC.
ORV 1368 PG. 310

WEST LINE S. E. 1/4 SEC. 14
N 0°01'22" W
281.50'

1.49 AC.
D. V. 879 PG. 679

S 0°01'22" E
281.50'

30.00'

C/L C. H. 200

154.70'
S 90°00'0" W


30.00'

SOUTH LINE SEC. 14
TAYLORTOWN ROAD

S. W. COR.
S. E. 1/4
SEC. 14

NEW SPLIT
RICHLAND COUNTY
TAX MAP OFFICE

EAK 11-28-10
INITIAL DATA
BB-284



LEGEND:

○ - 5/8 INCH REBAR W/CAP STAMPED
"PS 7016" SET

Jackson Top Series
Casey A. Eto

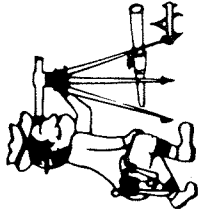
11-20-10

Graphic Scale



1" = 60'

STEVEN H. RIEDEL
OHIO SURVEYOR 7016
OCTOBER 28, 2010
RJA14SE



Riedel Land Surveying Company

712 N. Henry St.
Crestline, Ohio 44827

Phone (419) 683-1951

October 28, 2010

Shelby Land Company, LTD. (1.00 acres)
rja14se

Revised: November 10, 2010

Situated in the Township of Jackson, County of Richland, State of Ohio and being part of the Southeast quarter of Section 14, Township 22, Range 19 and being more fully described as follows:

Beginning at the Southwest corner of the Southeast quarter of Section 14;

thence running North 00 deg. 01 min. 22 sec. West along the West line of the Southeast quarter (passing a 5/8 inch rebar set at 30.00 feet) for a total distance of 281.50 feet to a 5/8 inch rebar set;

thence turning and running North 90 deg. 00 min. 00 sec. East for 154.70 feet to a 5/8 inch rebar set;

thence turning and running South 00 deg. 01 min. 22 sec. East (passing a 5/8 inch rebar set at 251.50 feet) for a total distance of 281.50 feet to the centerline of County Highway 200 (also being the South line of Section 14);

thence turning and running South 90 deg. 00 min. 00 sec. West along said centerline for 154.70 feet to the place of beginning.

The above described parcel has a calculated area of 1.00 acres of land according to a survey made on October 28, 2010 by Steven H. Riedel, Ohio surveyor 7016.

All 5/8 inch rebars set have a plastic cap stamped "PS 7016".

Prior Deed: ORV 1368 page 310

Basis of bearings: Assumed

NEW SPLIT
RICHLAND COUNTY
TAX MAP OFFICE

EAH 11-28-10
INITIAL DATE

BB-284