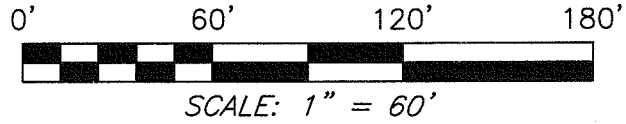


NORTH



BEARINGS ARE BASED ON AN ASSUMED MERIDIAN AND ARE INTENDED TO BE USED FOR ANGULAR DETERMINATION ONLY

R. DETILLION
O.R.V. 1289, PAGE 500

THE NE CORNER OF
THE NE QTR. SEC. 28

THE PLACE OF
BEGINNING

N 88°09'32" E 690.00'

REF=30.00'

S 00°00'00" E
532.64'

2.26 ACRES

S 00°00'00" E
143.00'

ROCK ROAD (C.H. 150)

N 01°41'23" W
142.93'

C. & J. STUDER
DEED VOLUME 841, PAGE 658

S 88°09'32" W 685.78'

REF=30.11'

J. & P. WESTON
O.R.V. 128, PAGE 795


THE EAST LINE OF
THE NE QTR. SEC. 28

NEW SURVEY
OF EXISTING PARCEL M. L. STAMPER
RICHLAND COUNTY O.R.V. 1930, PAGE 142
TAX MAP OFFICE

FAK 5-4-10
INITIAL DATE
BB-92

LEGEND

- IRON PIN FOUND
- ⊙ IRON PIPE FOUND
- △ RAILROAD SPIKE SET
- ▲ RAILROAD SPIKE FOUND
- ⊗ 5/8" IRON PIN SET WITH CAP STAMPED "CRAIG 8195"



SURVEY BY: *Chad F. Craig*
CHAD F. CRAIG P.S. #8195
for SEILER & CRAIG SURVEYING INC.
52-1/2 NORTH MAIN STREET
MANSFIELD, OHIO 44902
(419) 525-3644
FAX (419) 525-3696

SURVEY PLAT FOR	
CAIN	
PART NE QTR. SEC. 28, T-22, R-19 JACKSON TOWNSHIP RICHLAND COUNTY, OHIO	
DATE: APRIL 20, 2010	SCALE: 1"=60'
ROCKRD3215	

SEILER & CRAIG SURVEYING, INC.

Douglas C. Seiler, PS & Chad F. Craig, PS
52 1/2 North Main Street
Mansfield, Ohio 44902
419-525-3644 Fax 419-525-3696
www.seilerandcraig.com

SURVEY DESCRIPTION

**PART OF THE NE QUARTER OF SECTION 28
JACKSON TOWNSHIP
RICHLAND COUNTY, OHIO**

Situated in the Township of Jackson, County of Richland, State of Ohio and being a part of the Northeast Quarter of Section 28, of Township 22 North, Range 19 West, and being more particularly described as follows:

Commencing at a iron pipe found marking the northeast corner of said quarter, Thence, South 00 degrees 00 minutes 00 seconds East with the east line of said quarter and the centerline of Rock Road (C.H. 150) a distance of 532.64 feet to a Railroad Spike found marking the southeast corner of a parcel currently owned by R. Detillion (deed reference: O.R.V. 1289, Page 500), the place of beginning of the parcel herein described;

Thence, continuing South 00 degrees 00 minutes 00 seconds East with said east line and said centerline, a distance of 143.00 feet to a railroad spike found marking the northeast corner of a parcel currently owned by J. & P. Weston (deed reference: O.R.V. 128, Page 795);


Thence, South 88 degrees 09 minutes 32 seconds West with the north line of said Weston parcel and the westerly prolongation thereof passing through an iron pipe found at a distance of 30.11 feet, a total distance of 685.78 feet to an iron pipe found, marking the northwest corner of a parcel currently owned by M. L. Stamper (deed reference: O.R.V. 1930, Page 142), said pipe also being on the east line of a parcel currently owned by C. & J. Studer (deed reference: D.V. 841, Page 658);

Thence, North 01 degrees 41 minutes 23 seconds West with the east line of said Studer parcel a distance of 142.93 feet to an iron pin set marking the southwest corner of said Detillion parcel;

Thence, North 88 degrees 09 minutes 32 seconds East with the south line of said Detillion parcel passing through an iron pipe found at a distance of 660.00 feet, a total distance of 690.00 feet to the place of beginning, containing 2.26 acres according to survey by Chad F. Craig P.S. #8195 for Seiler & Craig Surveying, Inc. on April 20, 2010 but subject to all easements and right of ways of record.

Iron pins set are 5/8" rods with caps stamped "CRAIG 8195".

Bearings are based on an assumed meridian and are intended to be used for angular determination only.



Chad F. Craig

Chad F. Craig P.S. #8195
for Seiler & Craig Surveying, Inc.

NEW SURVEY
OF EXISTING PARCEL
RICHLAND COUNTY
TAX MAP OFFICE

FAX 5-4-10
INITIAL DATE
BB-9Z