

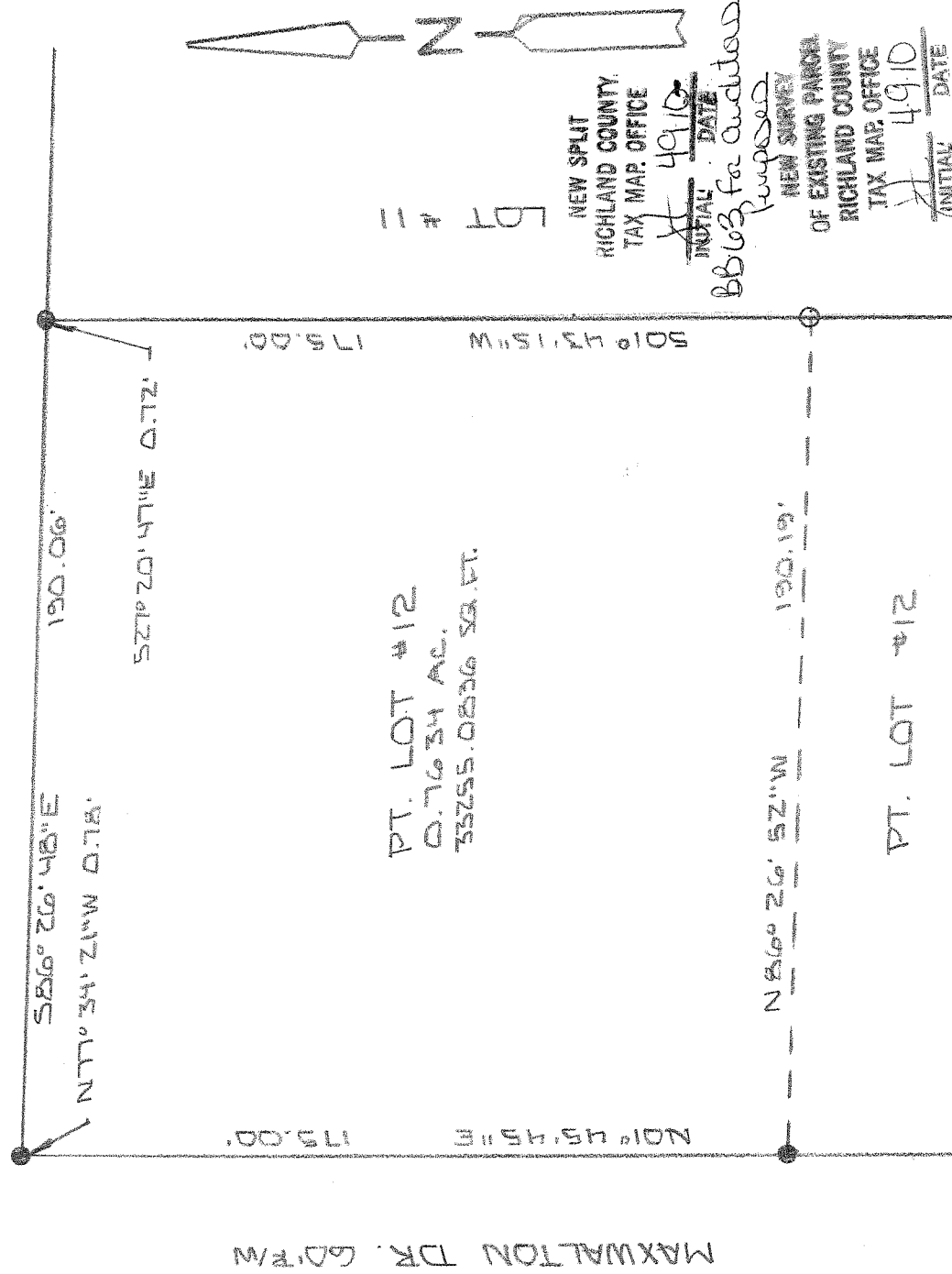
PLAT OF SURVEY FOR WILLIAM JACKSON

SECTION 1 LOT # PT. LOT #12 VOL. 16 PG. 41
 TOWNSHIP 20 WASHINGTON HEIGHTS CITY/VILLAGE
 RANGE 18 WASHINGTON TOWNSHIP
 QUARTER NW RICHLAND COUNTY, OHIO

LEGEND:

- ▲ - P.K. NAIL FOUND
- △ - P.K. NAIL SET
- - RAILROAD SPIKE FOUND
- - RAILROAD SPIKE SET
- - FENCE POST FOUND
- - IRON PIN FOUND
- - IRON PIN SET - CAPPED
- - BLUNK 6320 "

CHEW RD. T.H. 314




BASIS OF BEARINGS: SURVEY BY J.L. CROWL 2-19-02

I HEREBY CERTIFY THAT THE ABOVE PLAT AND THE FIELD SURVEY IT REPRESENTS ARE TRUE TO THE BEST OF MY KNOWLEDGE

Larry G. Blunk

LARRY G. BLUNK
 PROFESSIONAL SURVEYOR # 6320



APRIL 2 2010
 DATE

DESCRIPTION
FOR
WILLIAM JACKSON

Located in the Township of Washington, County of Richland, State of Ohio and being a part of Lot Number 12 of Washington Heights Allotment as recorded in Volume 16, Page 41 of the Richland County Plat Records and more particularly described as follows:

Beginning at the Northwest Corner of Lot Number 12, referenced by an iron pin found N 77 degrees 34' 21" W - 0.78 feet.

Thence S 86 degrees 26' 48" E along the north line of Lot Number 12 a distance of 190.06 feet referenced by an iron pin found S 27 degrees 20' 47" E - 0.72 feet.


Thence S 01 degrees 43' 15" W a distance of 175.00 feet to an iron pin set.

Thence N 86 degrees 26' 52" W a distance of 190.19 feet to an iron pin found on the west line of Lot Number 12.

Thence N 01 degrees 45' 45" E along the west line of Lot Number 12 a distance of 175.00 feet to the place of beginning and containing 33255.0836 square feet (0.7634 acres) but subject to all legal highways also all easements of record.

Basis of Bearings: Survey by J.K. Crowl, 2-19-02.

Larry G. Brunk
Larry G. Brunk, P.S. 6320
April 1, 2010



NEW SURVEY
OF EXISTING PARCEL
RICHLAND COUNTY
TAX MAP OFFICE
INITIAL: JB DATE: 4-1-10
BB-63

NEW SPLIT
RICHLAND COUNTY
TAX MAP OFFICE
INITIAL: JB DATE: 4-1-10
BB-63
For Auditors
Revised