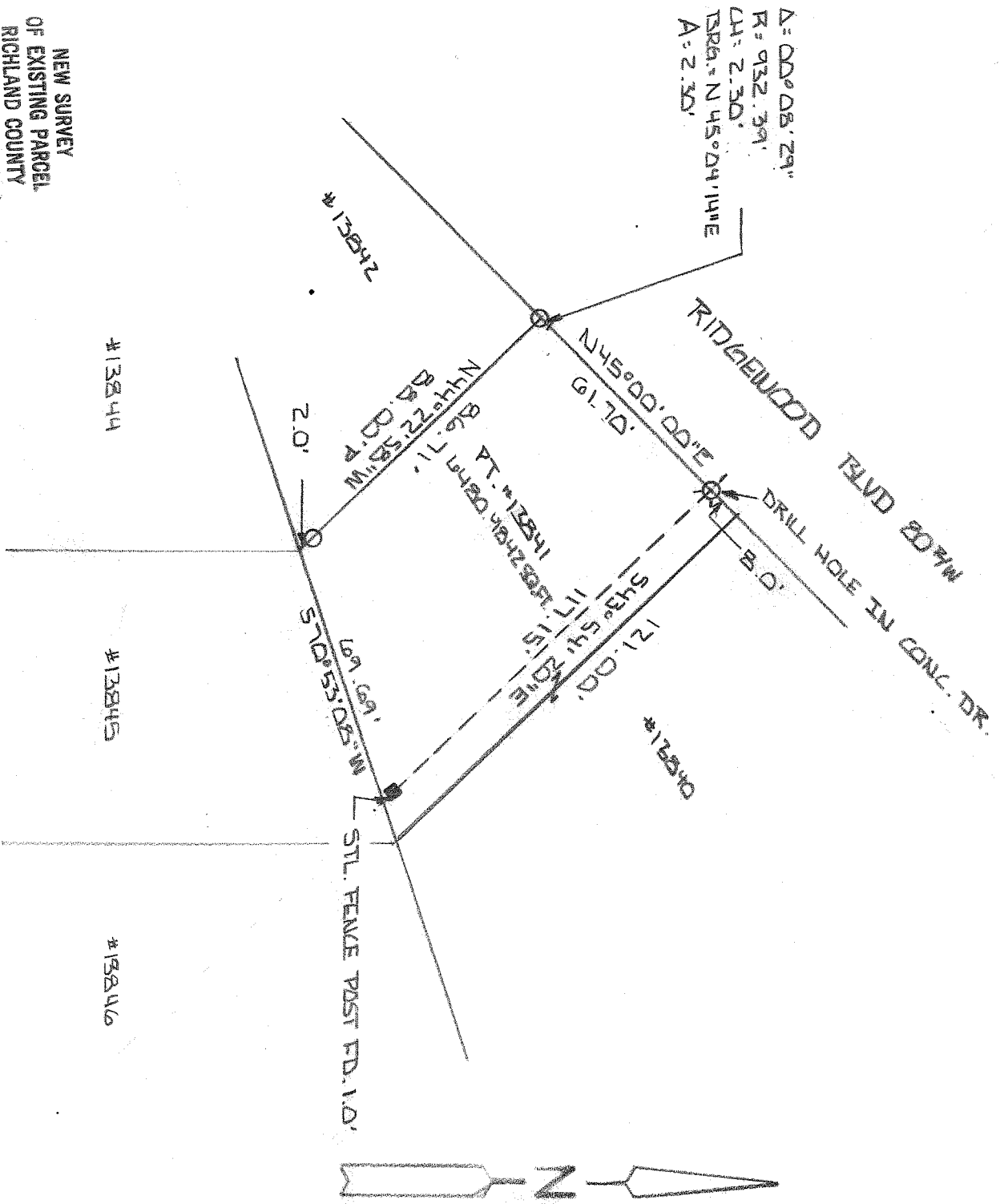


PLAT OF SURVEY FOR MARILYN CARLISLE TRUST


SECTION ~ LOT # PT. LOT # 13841 VOL. 15, PG. 11
 TOWNSHIP ~ MANFIELD CITY / VILLAGE
 RANGE ~ TOWNSHIP
 QUARTER ~ RICHLAND COUNTY, OHIO

- LEGEND:
- ▲ - P.K. NAIL FOUND
 - △ - P.K. NAIL SET
 - - RAILROAD SPIKE FOUND
 - - RAILROAD SPIKE SET
 - - FENCE POST FOUND
 - - IRON PIN FOUND
 - - IRON PIN SET - CAPPED
 - BLUNK 6320 "



NEW SURVEY
 OF EXISTING PARCEL
 RICHLAND COUNTY
 TAX MAP OFFICE

EAR 3-15-10
 INITIAL DATE
BB-33



BASIS OF BEARINGS: BEARINGS ARE TO AN ASSUMED AZIMUTH AND ARE USED TO DENOTE ANGLES ONLY.

I HEREBY CERTIFY THAT THE ABOVE PLAT AND THE FIELD SURVEY IT REPRESENTS ARE TRUE TO THE BEST OF MY KNOWLEDGE

Larry G. Blunk
 LARRY G. BLUNK
 PROFESSIONAL SURVEYOR # 6320

MAR. 12, 2010
 DATE

**DESCRIPTION
FOR
MARILYN CARLISLE TRUST**

Located in the City of Mansfield, County of Richland, State of Ohio and being a part of Lot Number 13841 as recorded in Volume 15, Page 11 of the Richland County Plat Records and more particularly described as follows:

Beginning at an iron pin set in the Northwest Corner of Lot Number 13841.

Thence northeasterly along a curve to the left, said curve having a delta of 00 degrees 08' 29", a radius of 932.39 feet, a chord distance of 2.30 feet, a chord bearing of N 45 degrees 04' 14" E, an arc distance of 2.30 feet, referenced by an iron pin set S 45 degrees 04' 14" W - 2.30 feet.


Thence N 45 degrees 00' 00" E a distance of 61.70 feet to a drill hole set.


Thence S 43 degrees 54' 20" E passing thru a fence post found at 116.15 feet a total distance of 117.15 feet.

Thence S 70 degrees 53' 08" W a distance of 69.69 feet, referenced by an iron pin set N 44 degrees 22' 58" W - 2.00 feet.

Thence N 44 degrees 22' 58" W passing thru an iron pin set at 2.00 feet a total distance of 86.71 feet to the place of beginning and containing 6480.4842 square feet but subject to all legal highways also all easements of record.

Basis of Bearings: Bearings are to an assumed azimuth and are used to denote angles only.


Larry G. Blunk, P.S. 6320
March 10, 2010



NEW SURVEY
OF EXISTING PARCEL
RICHLAND COUNTY
TAX MAP OFFICE
EAK 3-15-10
INITIAL DATE
BB-33