


NOTE: ALL CENTERLINE
REFERENCE MONUMENTS ARE AT 30.00'

SOUTHEAST QUARTER
SECTION 33, T-21, R-19
SPRINGFIELD TOWNSHIP
RICHLAND COUNTY, OHIO

LEGEND:

- - 5/8" REBAR W/ CAP STAMPED "PS 7016" SET
- - RAILROAD SPIKE SET
- + - SURVEY NAILS SET @ P.C. & P.T.
- - EXISTING SURVEY NAIL

Kenneth Fleming
Springfield Township Surveyor
Surveyor License: AUG. 11, 1995
Amount 18, 1995



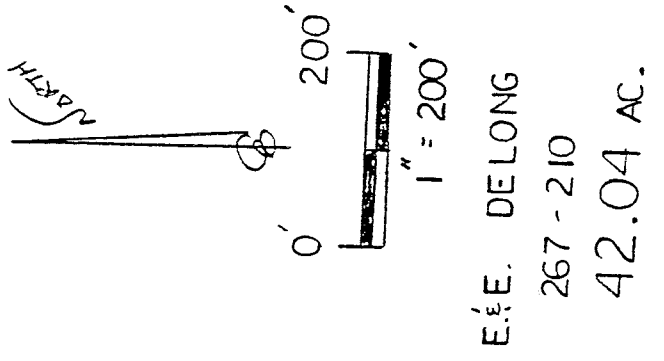
Steven H. Riedel

STEVEN H. RIEDEL
OHIO SURVEYOR 7016
MAY 01, 1994

Basis of Bearings:
Assumed

NEW SPLIT
TAX MAP APPROVED
INITIAL DATE
EAD 8-21-95

NEW SURVEY
OF EXISTING PARCEL
TAX MAP APPROVED
INITIAL DATE
EAD 8-21-95




E. & E. DELONG
267 - 210
42.04 AC.

WITTMER RD.
T.H. 149
NOIBLET RD.
T.H. 154

M. E. & T. S. HENKS
DRU 132 P. 546
54.545 AC.

T. W. & K. E. LEIN
697-649
74.51 AC.

M. & E. HOFFMAN
500 AC. W
301-245



Riedel Land Surveying Company

712 N. Henry St.
Crestline, Ohio 44827

Phone (419) 683-1951

August 11, 1995
Wittmer Property (5.09 acres)
rsp33sem

Situated in the Township of Springfield, County of Richland, State of Ohio and being part of the Southeast quarter of Section 33, T-21, R-19 and being more fully described as follows:

Beginning at an existing survey nail at the intersection of the centerline of Township Highway 154 (Noblet Road) with the centerline of Township Highway 149 (Wittmer Road also being the East line of Section 33);

thence running North 82 deg. 57 min. 42 sec. West along the centerline of Township Highway 154 for 291.75 feet;

thence turning and running North 05 deg. 27 min. 54 sec. East (passing a 5/8 inch rebar set at 30.00 feet) for a total distance of 847.37 feet to a 5/8 inch rebar set on the North line of the Southeast quarter;

thence turning and running South 85 deg. 35 min. 08 sec. East along said North line for 228.47 feet to a 5/8 inch rebar set on the East line of Section 33;

thence turning and running South 01 deg. 15 min. 33 sec. West along said East line for 861.89 feet to the place of beginning.


All 5/8 inch rebars set have a plastic cap stamped "PS 7016".

The above described parcel has a calculated area of 5.09 acres of land according to a survey made on August 11, 1995 by Steven H. Riedel, Ohio registered surveyor 7016.

Prior Deed: Volume 831 page 485
Basis of bearings: Assumed

NEW SPLIT
TAX MAP APPROVED
INITIAL EAR DATE 8-11-95

7-507



Phone (419) 683-1951

Riedel Land Surveying Company

712 N. Henry St.
Crestline, Ohio 44827

August 11, 1995
Wittmer Property (5.02 acres)
rsp33sel

Situated in the Township of Springfield, County of Richland, State of Ohio and being part of the Southeast quarter of Section 33, T-21, R-19 and being more fully described as follows:

Commencing at an existing survey nail at the intersection of the centerline of Township Highway 154 (Noblet Road) with the centerline of Township Highway 149 (Wittmer Road also being the East line of Section 33);

thence running North 82 deg. 57 min. 42 sec. West along the centerline of Township Highway 154 for 291.75 feet to the place of beginning;

thence continuing North 82 deg. 57 min. 42 sec. West along said centerline for 291.00 feet;

thence turning and running North 09 deg. 44 min. 33 sec. East (passing a 5/8 inch rebar set at 30.00 feet) for a total distance of 837.52 feet to a 5/8 inch rebar set on the North line of the Southeast quarter;

thence turning and running South 85 deg. 35 min. 08 sec. East along said North line for 228.46 feet to a 5/8 inch rebar set;

thence turning and running South 05 deg. 27 min. 54 sec. West (passing a 5/8 inch rebar set at 817.37 feet) for a total distance of 847.37 feet to the place of beginning.

All 5/8 inch rebars set have a plastic cap stamped "PS 7016".

The above described parcel has a calculated area of 5.02 acres of land according to a survey made on August 11, 1995 by Steven H. Riedel, Ohio registered surveyor 7016.

Prior Deed: Volume 831 page 485
Basis of bearings: Assumed

NEW SURVEY
OF EXISTING PARCEL
TAX MAP APPROVED
EAS
8-7-95
DATE

2