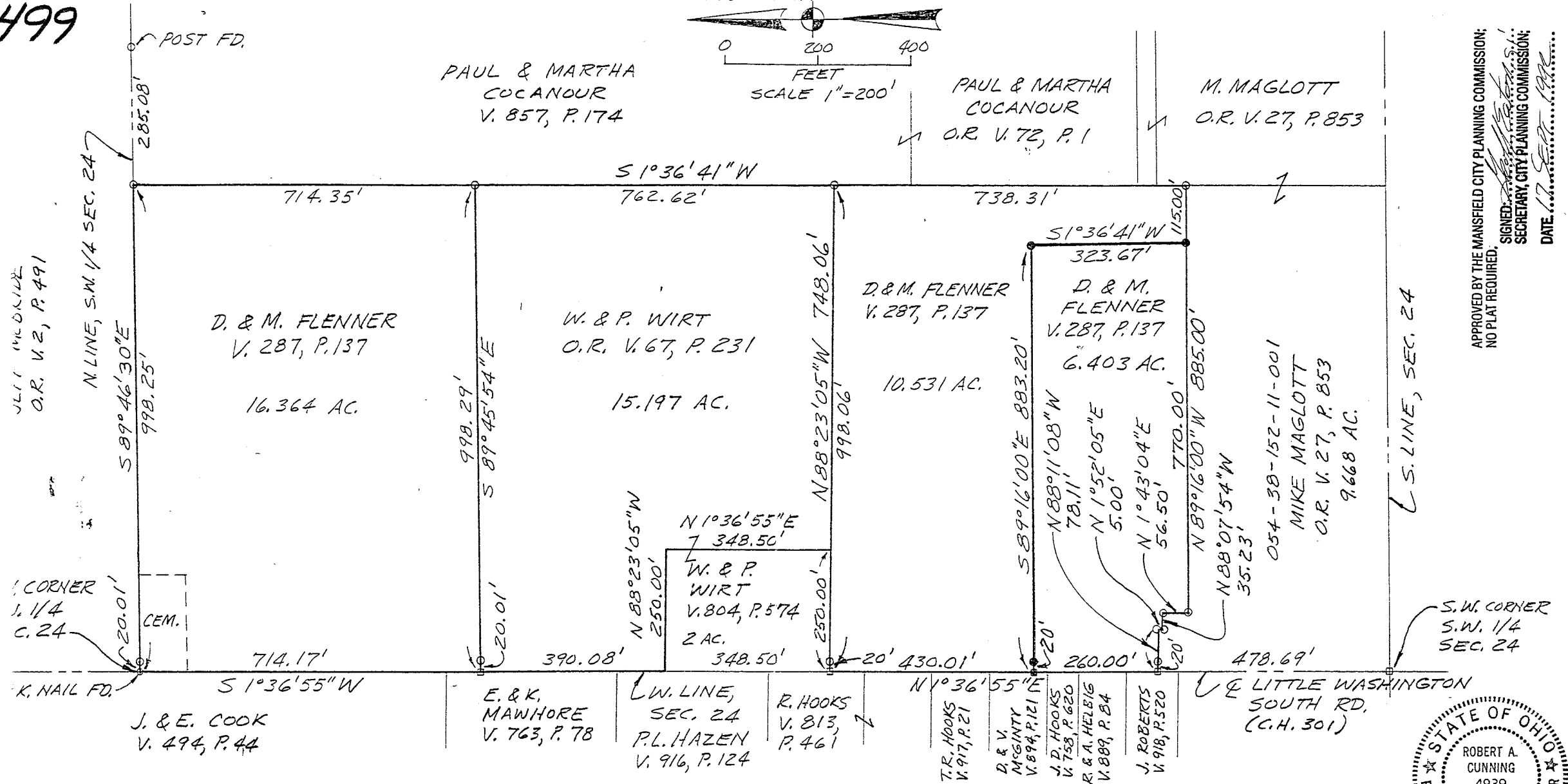
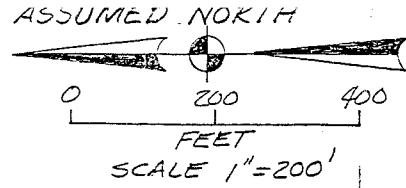



B-499



APPROVED BY THE MANSFIELD CITY PLANNING COMMISSION;
NO PLAT REQUIRED.
SIGNED: *[Signature]*
SECRETARY, CITY PLANNING COMMISSION;
DATE: 17 Sept. 1992



FLENNER SURVEY

PT. S.W. 1/4 SEC. 24 WASHINGTON TWP. (T.20, R.18)
COUNTY OF RICHLAND, STATE OF OHIO

Robert A. Cunningham
ROBERT A. CUNNINGHAM
REG. SURVEYOR NO. 4939
DATE 22 May 1990
REVISED 6 AUGUST 1992

"The grantor, grantee and all subsequent owners or assignees taking title from, under or through the grantor or grantee agrees that any use or improvement made on this land shall be in conformity with all existing valid zoning, platting, health, or other lawful rules and regulations."

FD. SET
□ RAILROAD SPIKE
○ 5/8" φ x 30" LG. REBAR W/ CAP
STAMPED RICHLAND ENGINEERING LIMITED, ROBERT A. CUNNINGHAM, RLS 4939

APPROVED

NEW SPLIT TAX MAP APPROVED
EAN 9-17-92
INITIAL DATE

NEW SURVEY OF EXISTING PARCEL TAX MAP APPROVED
EAN 9-17-92
INITIAL DATE

[Signature] 9-17-92
WASHINGTON TWP ZONING INSPECTOR DATE

89118