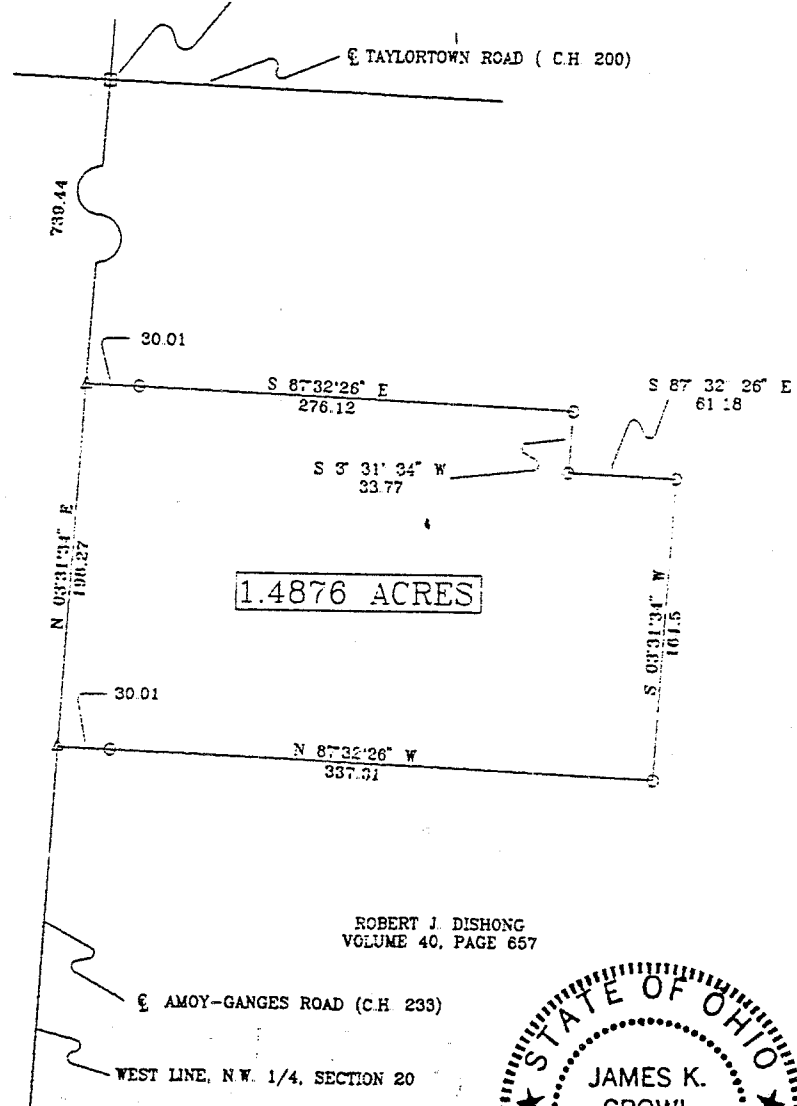


E-044

N.W. CORNER, N.W. 1/4, SECTION 20, FRANKLIN TOWNSHIP, TWP. 22, RNG. 18



ROBERT J. DISHONG
VOLUME 40, PAGE 657

AMOY-GANGES ROAD (C.H. 233)

WEST LINE, N.W. 1/4, SECTION 20

Congress
Lands
Consulting
Mansfield, Oh
(419) 529-9747


PLAT OF SURVEY
FOR
ROBERT DISHONG

PART OF THE NW 1/4,
SECTION 20, TWP. 22,
RNG. 18, FRANKLIN
TOWNSHIP, RICHLAND COUNTY,
STATE OF OHIO

MAY 2, 1992 1/1

- △ - RAILROAD SPIKE SET
- - IRON PIN SET
- - PK SET


"The grantor, grantee and all subsequent owners or assignees taking title from, under or through the grantor or grantee agrees that any use or improvement made on this land shall be in conformity with all existing valid zoning, platting, health, or other lawful rules and regulations."



APPROVED BY THE MANSFIELD CITY PLANNING COMMISSION;
NO PLAT REQUIRED.

SIGNED: *[Signature]*
SECRETARY, CITY PLANNING COMMISSION;

DATE: 6.15.92



[Signature]
JAMES K. CROWL
REG. PROF. SURV.
6496

CLOSURE FOR THIS
SURVEY LESS THAN
1 IN 10,000

NOTE
ALL BEARINGS ARE ASSUMED
FOR PURPOSES OF THIS SURVEY

B-444