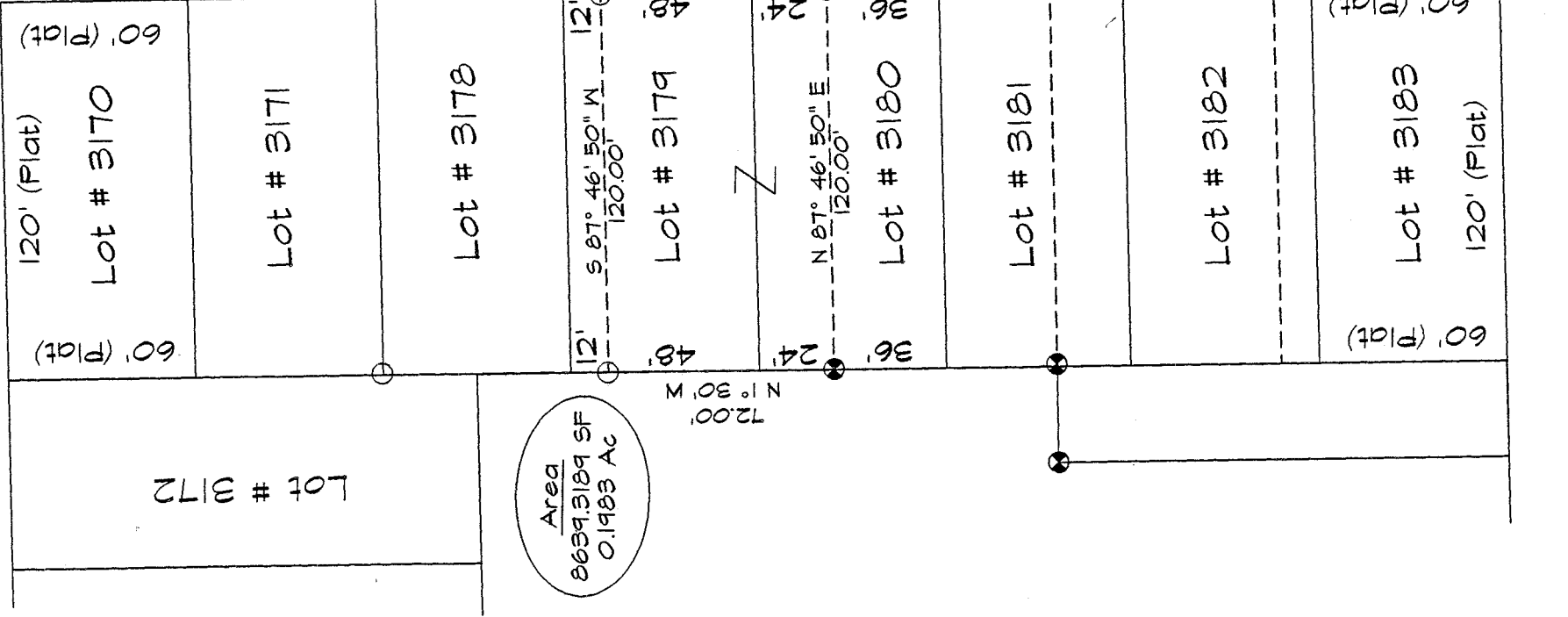


7-13-99

Note:
ALL BEARINGS ARE ASSUMED FOR
PURPOSES OF THIS SURVEY
THIS SURVEY CLOSES TO BETTER THAN
1:10,000

Taft Street




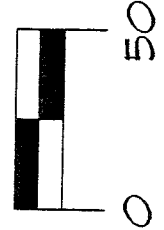
Plat of Survey
for
Shirley and Betty
Adkins

Part of Inlots
3179 and 3180,
City of Shelby,
Richland County,
State of Ohio

July 2, 1994



Scale: 1"=50'



NEW SURVEY
OF EXISTING PARCEL
TAX MAP APPROVED
J.K.C. INITIAL DATE 7-13-99

James K. Crowl
James K. Crowl
Prof. Surv. # 6496

Legend
○ - Iron Pipe Found
● - Iron Pin Found

B-383

Description
Part of Inlots 3179 and 3180
City of Shelby

Being a part of Inlots 3179 and 3180, City of Shelby, Richland County, Ohio and more particularly described as follows;

Beginning at an iron pipe found at the south east corner of Inlot 3183, said point being on the west right of way line of Vernon Road;

Thence N 1° 30' W along and with the west right of way line of Vernon Road a distance of 216.73 feet (216.00 feet - platted) to an iron pin found, said point being the true place of beginning for this survey;

Thence N 1° 30' W along and with the west right of way line of Vernon Road a distance of 72.00 feet to an iron pipe found;

Thence S 87° 46' 50" W a distance of 120.00 feet to an iron pipe found;

Thence S 1° 30' E a distance of 72.00 feet to an iron pin found;

Thence N 87° 46' 50" E a distance of 120.00 feet to the true place of beginning, and containing 8639.3189 square feet (0.1983 acres) more or less, but subject to all easements of record.

**NEW SURVEY
OF EXISTING PARCEL
TAX MAP APPROVED**
JKM 7-13-99
INITIAL DATE

James K. Crowl
Prof. Surv. # 6496
July 2, 1994

B-383