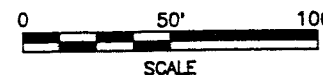


# SURVEY FOR MARY J. KINNEY

DRILL HOLE SET IN TOP OF CONC. PARKING CURB

0.15'      7.76'      WEST MAIN STREET (60')

S 90°00'00" E



### LEGEND

- C. CALCULATED
- M. MEASURED
- D. DEED
- IRON PIN FOUND
- IRON PIN SET, 5/8" DIA. ROD WITH PLASTIC CAP STAMPED "S.J.L,INC."

NEW SURVEY  
OF EXISTING PARCEL  
TAX MAP APPROVED  
EAN      6-4-93  
INITIAL      DATE

Distances shown hereon are expressed in feet and decimal parts thereof, bearings are to an assumed meridian and are used to express angles only.

WALLACE B. & MARGARET E. BYERLY  
V.-705 P.-411

O.L. 29

PART OF THE SE. 1/4 OF SEC. 8, T-22, R-17, VILLAGE OF LUCAS, COUNTY OF RICHLAND, STATE OF OHIO AND BEING A PART OF OUTLOT # 29.



*Roger L. Stevens*

Roger L. Stevens, P.S. #7052


Date 5-27-93

SM-1720

**SHAFFER, JOHNSTON, LICHTENWALTER  
& ASSOCIATES, INC.**

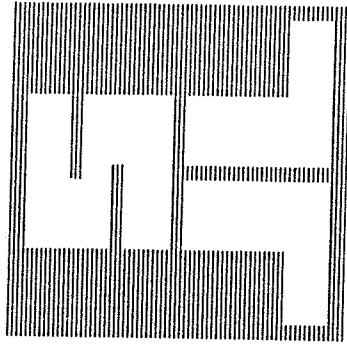
CONSULTING ENGINEERS - SURVEYORS

MANSFIELD      OHIO      WOOSTER



B-361

B-361



SURVEYORS

SHAFER, JOHNSTON, LICHTENWALTER & ASSOCIATES, INC.

CONSULTING ENGINEERS

Mansfield

May 28, 1993

Please reply to:

SURVEYOR'S DESCRIPTION

FOR

MARY J. KINNEY

Part of Outlet Number 29

Situated in the Village of Lucas, County of Richland, State of Ohio, being part of the Southeast Quarter of Section 8, Township 22, Range 17 and being part of Outlet number 29 of said village and being more particularly described as follows:

Beginning at an iron pin set in the northwest corner of a parcel of land conveyed to Dennis E. and Carol A. Meyers by volume 755, page 311 of Richland County deed records, said iron pin being N 90° 00' 00" W, 68.00 feet from the northeast corner of said Outlet number 29 and in the south right of way line of West Main Street;

Thence S 0° 45' 54" W, 245.20 feet along the west line of said land of Dennis E. and Carol A. Meyers to an iron pin set in the north line of a parcel of land conveyed to Wallace B. and Margaret E. Byerly by deed volume 705, page 411;

Thence N 90° 00' 00" W, 48.00 feet along said north line of Wallace B. and Margaret E. Byerly to an iron pin found in the southeast corner of a parcel of land conveyed to Rex R. and Laura Jo Caudill by deed volume 751, page 195;


Thence N 0° 45' 54" E, 245.20 feet, of which 65.00 feet is along the east line of said land of Rex R. and Laura Jo Caudill, 40.20 feet is along the east line of a parcel of land conveyed to Wallace and Marguerite Byerly by deed volume 426, page 132 and 140.00 feet is along the east line of a parcel of land conveyed to Emma Byerly by deed volume 394, page 575 to a drill hole set in the top of a concrete parking curb, said drill hole being in the northeast corner of said land of Emma Byerly and in said south right of way line of West Main Street and passing through an iron pin found at 65.00 feet;

Thence S 90° 00' 00" E, 48.00 feet along said south right of way line to the place of beginning and containing 0.270 acres, more or less, but subject to all legal highways and easements of record.

Bearings are to an assumed meridian and are used to express angles only.

All iron pins set are 5/8" diameter rod with plastic cap stamped "S.J.L. INC."

According to a survey made in May 1993 by Roger L. Stevens, Ohio Registered Surveyor No. 7052.



*Roger L. Stevens*

Roger L. Stevens  
Registered Surveyor No. 7052

B-361

NEW SURVEY  
OF EXISTING PARCEL  
TAX MAP APPROVED  
EAW 6-4-93