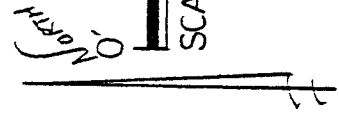


B-318

9.00 AC



S.R. 309

5.00 AC.
R.D. CLARK
737/237

P/L S 89° 43' 40" E

NOTE: All reference pins are 20.00 feet from centerline

13.11 AC.
R.K. TAYLOR
910/566

0.63 AC.

N 89° 43' 40" W
250.00'

0.63 AC.

S 89° 43' 40" E
250.00'

0.63 AC.

250.00'

N 89° 43' 40" W

0.59 AC.

S 89° 43' 40" E
250.00'

0.59 AC.

249.96'

P/I N 89° 50' 59" W


SOUTHEAST QUARTER
SECTION 20, TP. 21, RG. 19
SPRINGFIELD TWP
RICHLAND COUNTY, OHIO


RUDY RD. (T.H. 156)
EAST LINE SEC. 20

LEGEND

- - 5/8 inch rebar w/cap stamped "PS 7016" set
- - Railroad spike set
- ⊙ - Existing iron pin

Steven H. Riedel
Ohio registered surveyor 7016
July 20, 1989
REVISED: November 14, 1990





Phone (419) 683-1951

Riedel Land Surveying Company

211½ Pearl St.
Crestline, Ohio 44827

November 15, 1990

Taylor Property (0.59 acres)

Situated in the Township of Springfield, County of Richland, State of Ohio, and being part of the Southeast quarter of Section 20, Tp. 21, Rg. 19, in the Village of Ontario, and being more fully described as follows:

Commencing at a railroad spike set at the intersection of the centerline of State Route 309 with the centerline of Township Highway 156 (Rudy Road and the East line of Section 20);

thence running South 04 deg. 09 min. 40 sec. East along the centerline of Township Highway 156 for 1337.64 feet to the place of beginning;

thence continuing South 04 deg. 09 min. 40 sec. East along said centerline for 103.35 feet;

thence turning and running North 89 deg. 50 min. 59 sec. West (passing through an existing iron pin at 21.50 feet) for a total distance of 249.96 feet to a 5/8 inch rebar set;

thence turning and running North 04 deg. 09 min. 40 sec. West for 103.88 feet to a 5/8 inch rebar set;

thence turning and running South 89 deg. 43 min. 40 sec. East (passing through a 5/8 inch rebar set at 230.00 feet) for a total distance of 250.00 feet to the place of beginning.

All 5/8 inch rebars set have a plastic cap stamped "PS 7016".

The above described parcel has a calculated area of 0.59 acres of land according to a survey made on November 14, 1990 by Steven H. Riedel, Ohio registered surveyor 7016.

B-318

OK
516-91

B-318