

B-253

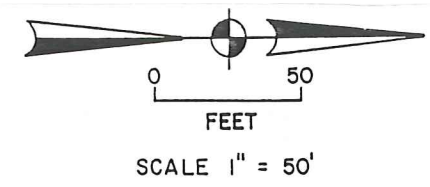
150.00' (DEED)
151.59' (FOUND)

SURVEY FOR SUSIE TOLLIVER

VILLAGE OF ONTARIO, COUNTY OF RICHLAND,
STATE OF OHIO, PT. S.E. 1/4 SEC. 20, T-21, R.19



Robert J. McAuley
ROBERT J. MCAULEY
REG. SURVEYOR NO. 7209
DATE August 9, 1993



LEGEND

- IRON PIN FOUND
- 5/8" x 30" LG. REBAR SET WITH CAP STAMPED: RICHLAND ENGINEERING LIMITED, ROBERT J. MCAULEY, RLS 7209

C. F. STURMAN TRUST & W. S. STURMAN
O.R. V. 77, P. 539 & O.R. V. 77, P. 542

244.88' (FOUND) 231' (DEED)
S 3° 45' 00" E
186.87' (FOUND)

S 3° 24' 44" E
231.13' (FOUND)
231' (DEED)

S 3° 55' 50" E
115.60' (FOUND)
115.50' (DEED)

I. & M. SLOBODA
O.R. V. 50, P. 635

K. & E. ROBEY
V. 809, P. 89

1.555 AC. (FOUND)
1.5 AC. (DEED)

CAROLYN N. RUSSELL
O.R. V. 222, P. 515

G. L. MILLER
V. 855, P. 804

SUSIE TOLLIVER
0.501 AC.
V. 812, P. 40

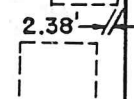
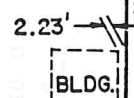
G. HAZEL GEORGE
V. 548, P. 348

NEW SURVEY
OF EXISTING PARCEL
TAX MAP APPROVED
EAN 3-21-94
INITIAL DATE
DWG ONLY

S. LINE, S.E. 1/4 SEC. 20

1/2" I.P. FD.

R.R. SPIKE FD.



R/W

EDGE OF PAV'T

S 3° 45' 00" E

R/W

EDGE OF PAV'T

R/W

EDGE OF PAV'T

S 3° 45' 00" E

R/W

EDGE OF PAV'T

RUDY ROAD T.H. 156