


B-199


Bearing Basis: Plats for Chambers Country Meadows P.V. 26 Pg 10

Iron Pin set & capped "LITTLE 5524"

Scale: 1" = 40'



DRAWING OF LOT 2368  
 IN CHAMBERS COUNTRY ESTATES  
 IN THE VILLAGE OF ONTARIO, OHIO  
 PART OF NW 1/4 SECTION 26  
 TOWNSHIP 21 RANGE 19  
 SPRINGFIELD TOWNSHIP  
 RICHLAND COUNTY, OHIO



*Robert M. Little*  
 Robert M. Little  
 Registered Surveyor # Ohio 5524  
 March 17, 1994

B-199

B-199

B 199

ROBERT M. LITTLE  
PROFESSIONAL SURVEYOR AND ENGINEER  
1106 Yorkwood Rd., Mansfield, Ohio, 44707  
Phone 417 / 756-5056

DESCRIPTION OF NORTH PART OF LOT 2368

IN THE VILLAGE OF ONTARIO, OHIO

PART OF NW 1/4 SECTION 26  
TOWNSHIP 21 RANGE 19  
SPRINGFIELD TOWNSHIP  
RICHLAND COUNTY, OHIO

Part of Lot 2368 of Ontario, Ohio as shown in the plat for Chambers Country Meadows, Phase Three as recorded in Plat Volume 26 Page 10, and further described as follows;

Beginning at an iron pin, set and capped, marking the southwest corner of said Lot 2368, in the northerly right-of-way line of Valley Road;

Thence North 03° 31' 40" East a distance of 73.61 feet to an iron pin, set and capped, said course being with the west line of said lot;

Thence South 43° 02' 21" East a distance of 14.78 feet to an iron pin, set and capped;


Thence South 13° 07' 38" West a distance of 64.35 feet to the point of beginning;

Containing 0.0091 acres of land, more or less, but subject to all legal easements of record;

Bearing basis: Chambers Country Meadows Phase Three, Plat Volume 26 Page 10.

Grantees, their heirs and assigns do hereby covenant and agree that the parcel of land described in this instrument will not be conveyed by said grantees, heirs and assigns, unless said parcel fronts on a public highway or dedicated street, or is sold together with land fronting on a public highway or dedicated street.

Robert M. Little  
Registered Surveyor # Ohio 5524  
March 17, 1994



NEW SPLIT  
TAX MAP APPROVED  
EAN 3-17-94  
INITIAL DATE