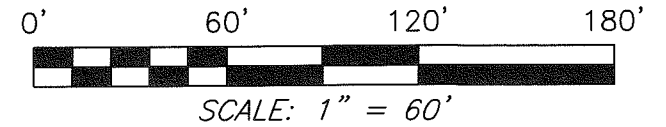


NORTH



THE NW CORNER OF OUTLOT 5  
THE PLACE OF BEGINNING  
S 86°21'38" E  
70.00'  
THE NORTH LINE OF OUTLOT 5



OUTLOT 6


N 02°28'00" W 284.98'  
REF=69.60'  
PART OF OUTLOT 5  
0.49 ACRE  
S 02°28'00" E 331.93'  
REF=59.80'

PART OUTLOT 5

BEARINGS ARE BASED ON SURVEY M-367 ON FILE AT THE RICHLAND COUNTY TAX MAP OFFICE AND ARE INTENDED TO BE USED FOR ANGULAR DETERMINATION ONLY

**LEGEND**

- IRON PIN FOUND
- ♂ 2" MAG NAIL SPIKE SET
- ☀ DRILL HOLE FOUND
- ▲ RAILROAD SPIKE FOUND
- ⊗ 5/8" IRON PIN SET WITH CAP STAMPED "CRAIG 8195"



RIVERSIDE DRIVE (ST. RT. 13)  
N 54°27'24" W 88.34'  
THE NORTHERLY RIGHT-OF-WAY LINE OF ST. RT. 13

*Chad F. Craig*  
SURVEY BY: CHAD F. CRAIG P.S. #8195/  
for SEILER & CRAIG SURVEYING INC.  
52-1/2 NORTH MAIN STREET  
MANSFIELD, OHIO 44902  
(419) 525-3644  
FAX (419) 525-3696

NEW SURVEY  
OF EXISTING PARCEL  
RICHLAND COUNTY  
TAX MAP OFFICE  
EAK 10-12-09  
INITIAL DATE  
AA-331

SURVEY PLAT FOR	
PROPERTY TRANSFER	
PART OF OUTLOT 5 VILLAGE OF BELLVILLE RICHLAND COUNTY, OHIO	
DATE: OCTOBER 8, 2009	SCALE: 1"=60'
214STR13	

**SEILER & CRAIG SURVEYING, INC.**

*Douglas C. Seiler, PS & Chad F. Craig, PS*

*52 1/2 North Main Street*

*Mansfield, Ohio 44902*

*419-525-3644 Fax: 419-525-3696*

*www.seilerandcraig.com*

**SURVEY DESCRIPTION**

**PART OF OUTLOT #5  
VILLAGE OF BELLVILLE  
RICHLAND COUNTY, OHIO**

Situated in the Village of Bellville, County of Richland, State of Ohio and being known as a part of Outlot #5 and being more particularly described as follows:

Beginning for the same at an iron pin set marking the northwest corner of Outlot #5, Thence, South 86 degrees 21 minutes 38 seconds East with the north line of said outlot, a distance of 70.00 feet to an iron pin found;

Thence, South 02 degrees 28 minutes 00 seconds East passing through a drill hole found on the north right of way of Riverside Drive (St. Rt. 13) at a distance of 272.13 feet, a total distance of 331.93 feet to a point in the centerline of said road;

Thence, North 54 degrees 27 minutes 24 seconds West with the centerline of said road, a distance of 88.34 feet to a point referenced by an iron pin set on a bearing of North 02 degrees 28 minutes 00 seconds West and at a distance of 69.60 feet;

Thence, North 02 degrees 28 minutes 00 seconds West passing through said reference pin, a distance of 284.98 feet to the place of beginning, containing 0.49 acres, according to survey by Chad F. Craig Professional Surveyor #8195 for Seiler & Craig Surveying, Inc. on October 8, 2009.

Iron pins set are 5/8" rods with caps stamped "CRAIG 8195"

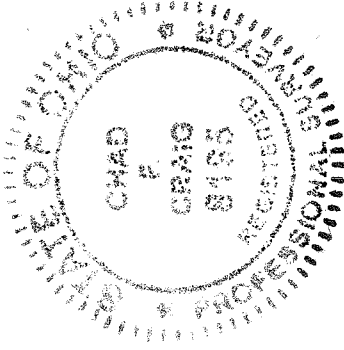
Bearings are based on survey M-367 on file at the Richland County Tax Map Office and are intended to be used for angular determination only.

The intent of this instrument is to describe in greater detail the premises transferred by ORV 138, PG: 221.

NEW SURVEY  
OF EXISTING PARCEL  
RICHLAND COUNTY  
TAX MAP OFFICE

EAK 10-12-09  
INITIAL DATE

AA-331



*Chad F. Craig*

Chad F. Craig P.S. #8195  
for Seiler & Craig Surveying, Inc.