


NORTH



BEARINGS ARE BASED ON AN ASSUMED MERIDIAN AND ARE INTENDED TO BE USED FOR ANGULAR DETERMINATION ONLY

LEGEND

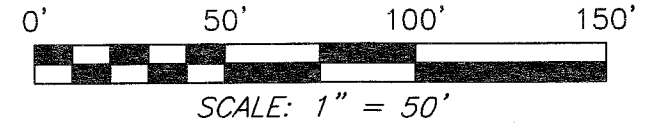
- IRON PIN FOUND
- ⊗ 2" MAG NAIL SPIKE SET
- ⊙ 3" PIPE FOUND
- ▲ RAILROAD SPIKE FOUND
- ⊗ 5/8" IRON PIN SET WITH CAP STAMPED "CRAIG 8195"



Chad F. Craig

SURVEY BY: CHAD F. CRAIG P.S. #8195
for SEILER & CRAIG SURVEYING INC.
52-1/2 NORTH MAIN STREET
MANSFIELD, OHIO 44902
(419) 525-3644
FAX (419) 525-3696

V. J. UHDE
O.R.V. 1313, PAGE 824



GRAHAM ROAD (T.H. 141)

N 00°20'28" E 170.00'

N 00°20'28" E 475.56'

THE WEST LINE OF THE SE QTR. SEC. 2

S 88°00'27" E 293.57'

REF=25.00'

1.15 ACRES

S 00°20'28" W 170.00'

N 88°00'27" W 293.57'

REF=25.37'

THE PLACE OF BEGINNING

THE SW CORNER OF THE SE QTR. SEC. 2

W. L. PRESTON
O.R.V. 285, PAGE 383

NEW SURVEY
OF EXISTING PARCEL
RICHLAND COUNTY.
TAX MAP OFFICE

EAK 9-21-09
INITIAL DATE
AA-310

SURVEY PLAT FOR

BLACKWELL

PART SE QTR. SEC. 2, T-20, R-19
TROY TOWNSHIP
RICHLAND COUNTY, OHIO

DATE: SEPT. 11, 2009

SCALE: 1"=50'

1729GRAHAMRD

SEILER & CRAIG SURVEYING, INC.

Douglas C. Seiler, PS & Chad F. Craig, PS

52 1/2 North Main Street

Mansfield, Ohio 44902

419-525-3644 Fax: 419-525-3696

www.seilerandcraig.com

SURVEY DESCRIPTION

**PART OF THE SE QUARTER OF SECTION 2
TROY TOWNSHIP
RICHLAND COUNTY, OHIO**

Situated in the Township of Troy, County of Richland, State of Ohio and being a part of the Southeast Quarter of Section 2, of Township 20 North, Range 19 West, and being more particularly described as follows:

Commencing at a railroad spike found and accepted as marking the southwest corner of said quarter, said spike also marking a point in Graham Road (T.H. 141); Thence, North 00 degrees 20 minutes 28 seconds East with the west line of said quarter, a distance of 475.56 feet to a point in said road and referenced by an iron pin found on a bearing of South 88 degrees 00 minutes 27 seconds East and at a distance of 25.37 feet, the place of beginning of the parcel herein described;

Thence, continuing North 00 degrees 20 minutes 28 seconds East with the said west line a distance of 170.00 feet to a point in said road and referenced by an iron pin set on a bearing of South 88 degrees 00 minutes 27 seconds East and at a distance of 25.00 feet;

Thence, South 88 degrees 00 seconds 27 minutes East passing through said reference pin a distance of 293.57 feet to an iron pin set;

Thence, South 00 degrees 20 minutes 28 seconds West a distance of 170.00 feet to a 3 inch pipe found;

Thence, North 88 degrees 00 minutes 27 seconds West passing through an iron pin found at a distance of 268.20 feet, a total distance of 293.57 feet to the place of beginning, containing 1.15 acres according to survey by Chad F. Craig P.S. #8195 for Seiler & Craig Surveying, Inc. on September 11, 2009.

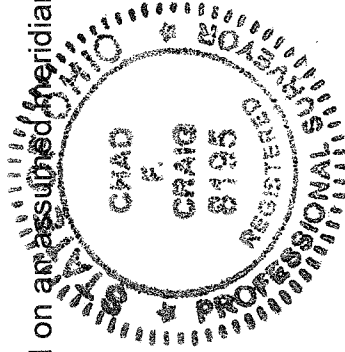
Iron pins set are 5/8" rods with caps stamped "CRAIG 8195".

Bearings are based on an assumed meridian and are intended to be used for angular determination only.

NEW SURVEY
OF EXISTING PARCEL
RICHLAND COUNTY
TAX MAP OFFICE

EAJ 9-21-09
INITIAL DATE

AA-210



Chad F. Craig

Chad F. Craig P.S. #8195
for Seiler & Craig Surveying, Inc.