
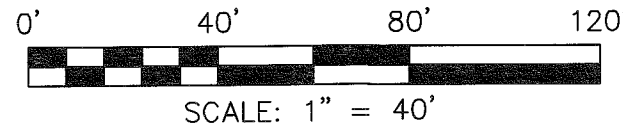


NORTH



NEW SURVEY
OF EXISTING PARCEL
RICHLAND COUNTY
TAX MAP OFFICE
EAK 8-20-09
INITIAL DATE
AA-276



LEGEND

- IRON PIN FOUND
- ⊗ MAG NAIL SPIKE SET
- ▲ RAILROAD SPIKE FOUND
- ⊗ 5/8" IRON PIN SET WITH CAP STAMPED "CRAIG 8195"

Chad F. Craig

SURVEY BY: CHAD F. CRAIG P.S. #8195
for SEILER & CRAIG SURVEYING INC.
52-1/2 NORTH MAIN STREET
MANSFIELD, OHIO 44902
(419) 525-3644
FAX (419) 525-3696



BEARINGS ARE BASED ON AN ASSUMED
MERIDIAN AND ARE INTENDED TO BE
USED FOR ANGULAR DETERMINATION ONLY

SURVEY PLAT FOR	
RASHKOVER	
LOT #20001 & PT. LOT #20002 CITY OF MANSFIELD RICHLAND COUNTY, OHIO	
DATE: AUGUST 19, 2009	SCALE: 1"=40'
606BAILEY09	

SEILER & CRAIG SURVEYING, INC.

Douglas C. Seiler, PS & Chad F. Craig, PS

52 1/2 North Main Street

Mansfield, Ohio 44902

419-525-3644 Fax: 419-525-3696

www.seilerandcraig.com

SURVEY DESCRIPTION

LOT #20001 & PART LOT #20002
CITY OF MANSFIELD,
RICHLAND COUNTY, OHIO

Situated in the City of Mansfield, County of Richland, State of Ohio and being known as Lot #20001 and Part Lot #20002 of the consecutively numbered lots in said city and being more particularly described as follows:

Beginning for the same at an iron pin found and accepted as marking the southwest corner of Lot #20001, Thence, North 00 degrees 10 minutes 28 seconds East with the west line of said lot, a distance of 132.48 feet to an iron pin found, the northwest corner thereof;

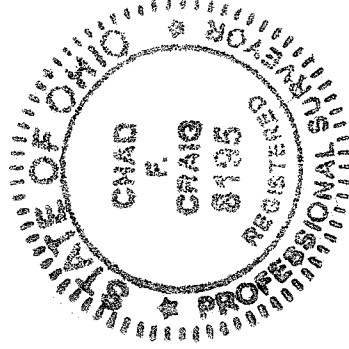
Thence, North 89 degrees 40 minutes 03 seconds East with the north line of said lot and the easterly prolongation thereof, a distance of 88.69 feet to an iron pin set on the north line of Lot #20002;

Thence, South 00 degrees 16 minutes 08 seconds West a distance of 133.00 feet to an iron pin found on the south line of said lot;

Thence, South 90 degrees 00 minutes 00 seconds West a distance of 88.47 feet to the place of beginning, containing a total of 11,758 square feet of which 11,226 square feet are located within Lot #20001, and 532 square feet are located within Part Lot #20002, according to survey by Chad F. Craig P.S. #8195 for Seiler and Craig Surveying, Inc. on August 19, 2009.

Iron pins set are 5/8" rods with caps stamped "CRAIG 8195".

Bearings are based on an assumed meridian and are intended to be used for angular determination only.



NEW SURVEY
OF EXISTING PARCEL
RICHLAND COUNTY
TAX MAP, OFFICE
EAK INITIAL DATE
8-20-09
AA-276

Handwritten signature of Chad F. Craig in cursive.

Chad F. Craig P.S. #8195
for Seiler and Craig Surveying, Inc.