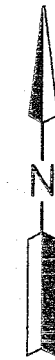
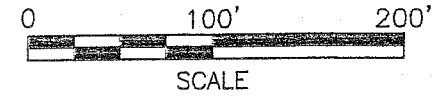


SURVEY FOR MIRIAM RADER




LEGEND

- IRON PIN FOUND
- RAILROAD SPIKE FOUND
- IRON PIN SET, 5/8" DIA. ROD WITH PLASTIC CAP STAMPED "STEVENS 7052"

PART OF THE NW. 1/4
OF SEC. 19, T-23, R-17,
MIFFLIN TWP., RICHLAND
CO., OHIO.

NEW SURVEY
OF EXISTING PARCEL
RICHLAND COUNTY
TAX MAP OFFICE
MLB 6-24-09
INITIAL DATE



Roger L. Stevens
Roger L. Stevens, P.S. #7052

Date 6-23-09 EM-1488

N. LINE NW. 1/4 SEC. 19

NE. CORNER
NW. 1/4 SEC. 19

ALLEN E. & TEBARA J. KISLING
O.R.V.-1416 P.-712

S 88°51'54" E
622.02'

(2.457 ACRES)

MIRIAM RADER
O.R.V.-1857 P.-331
3.883 Acres

(1.426 ACRES)

N 88°32'31" W
621.16'

JACK G. & GERALDINE M. BRANDT
D.V.-835 P.-662

N 88°32'31" W
4.45'

N 00°01'21" W
270.46'

30.00'

714.00'

S 00°10'30" W

20.87'

S 00°10'30" W
273.94'

N 00°08'16" W

24.19'

L LAVER ROAD (T.H. 273)(60')

E. LINE NW. 1/4 SEC. 19

Distances shown hereon are expressed in feet and decimal parts thereof.

Bearings are to an assumed meridian and are used to express angles only.

CERTIFICATION: I hereby certify that the foregoing survey was prepared from actual field measurements, in accordance with Chapter 4733-37, Ohio Administration Code.

AA-231

**SURVEYOR'S DESCRIPTION FOR
MIRIAM RADER**

3.883 Acres

Situated in the Township of Mifflin, County of Richland, State of Ohio, being part of the Northwest Quarter of Section 19, Township 23, Range 17, and being more particularly described as follows:

Beginning at railroad spike found in the northeast corner of said Northwest Quarter, said railroad spike also being in the centerline of Laver Road (T.H. 273);

Thence S 00° 10' 30" W, 714.00 feet along said centerline of Laver Road to a point being the southeast corner of a parcel of land conveyed to Allen E. and Tebara J. Kising by official records volume 1416, page 712. said point being referenced by an iron pin found N 88° 51' 54" W, 20.87 feet from said point and being the **true place of beginning**;

Thence with the following **FOUR** courses:

- 1) **S 00° 10' 30" W, 273.94 feet** and continuing along said centerline of Laver Road to a point being the northeast corner of a parcel of land conveyed to Jack G. And Geraldine M. Brandt by deed volume 835, page 662;
- 2) **N 88° 32' 31" W, 621.16 feet** along the north line of said land of Jack G. And Geraldine M. Brandt to a point being the northwest corner of said land, said corner being referenced by an iron pin found N 88° 32' 31" W, 4.45 feet from said point and passing through an iron pin set at 24.19 feet;
- 3) **N 00° 01' 21" W, 270.46 feet** to an iron pin found in the southwest corner of aforementioned land of Allen E. and Tebara J. Kising;
- 4) **S 88° 51' 54" E, 622.02 feet** along the south line of said land of Allen E. and Tebara J. Kising to the **true place of beginning**, and containing **3.883 acres**, more or less, and subject to all legal highways and easements of record.

Bearings are to an assumed meridian and are used to express angles only..

All iron pins set are 5/8" diameter reinforcing rod with plastic cap stamped "STEVENS 7052".

According to a survey made in June 2009 by Roger L. Stevens, Ohio Registered Surveyor No. 7052.



Roger L. Stevens
 Roger L. Stevens
 Registered Surveyor No. 7052
 EM-1488B

NEW SURVEY
 OF EXISTING PARCEL
 RICHLAND COUNTY
 TAX MAP OFFICE
 INITIAL MLB DATE 6-24-09

AM-231