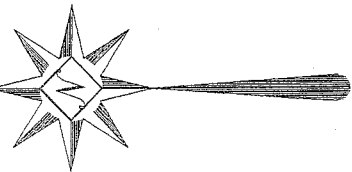



SURVEY PLAT

Part Lot #21688 - City of Mansfield
Richland County, Ohio



REDOAK TRAIL (60')

$\Delta=36^{\circ}44'50''$
 $R=260.10'$
 $L=166.82'$
 $Ch.=163.97'$
 $C.B.=N 62^{\circ}43'43'' E$

Part #21688
14799 sq ft

#21687

#21686

S 06°41'08" W
196.20'

38.00'

2" Mag-nail set

Easement Area

Easement Area

Part #21688

14'
118.25' N 45° 45'00" W
171.58'
135.00'

#22240


84.00'

NEW SURVEY
OF EXISTING PARCEL
RICHLAND COUNTY
TAX MAP, OFFICE

mlb
INITIAL
6-2-09
DATE
Drawing!
Only!

LEGEND

- Iron pin set with cap stamped "CLANCY 7178"
- Iron pin found



DATE: 5/27/09

JOB NO.: W051509

Warno R. Clancy

P.S. #7178

AW212