


NORTH



BEARINGS ARE BASED ON AN ASSUMED MERIDIAN AND ARE INTENDED TO BE USED FOR ANGULAR DETERMINATION ONLY

THE SOUTHEASTERLY R/W LINE OF INTERSTATE 71

THE WEST LINE OF THE NW QTR. SEC. 29

INTERSTATE HIGHWAY 71

E. & J. OHL
DEED VOLUME 736, PAGE 569

2.59 ACRES

N 01°44'56" W
42.83'

THE PLACE OF BEGINNING

DAY ROAD (C.H. 297)

THE SW CORNER OF THE NW QTR. SEC. 29

S 01°30'47" E 496.85'

N 35°33'52" E 293.43'

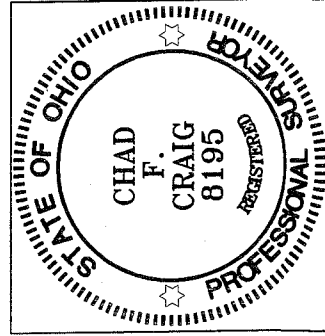
N 42°50'29" E 313.61'

S 87°51'42" W 396.00'

H. J. ANGEL
O.R.V. 1306, PAGE 262

LEGEND

- IRON PIN FOUND
- 2" MAG NAIL SPIKE SET
- △ RAILROAD SPIKE SET
- ▲ RAILROAD SPIKE FOUND
- ⊗ 5/8" IRON PIN SET WITH CAP STAMPED "SEILER AND CRAIG, INC."



NEW SURVEY OF EXISTING PARCEL RICHLAND COUNTY TAX MAP OFFICE

MLB 5-14-09
INITIAL DATE

Chad F. Craig

SURVEY BY: CHAD F. CRAIG P.S. #8195
for SEILER & CRAIG SURVEYING, INC.
52-1/2 NORTH MAIN STREET
MANSFIELD, OHIO 44902
(419) 525-3644
FAX (419) 525-3696

SURVEY PLAT FOR

OHL

PART NW QTR. SEC. 29, T-23, R-17
MIFFLIN TOWNSHIP
RICHLAND COUNTY, OHIO

DATE: MAY 6, 2009 SCALE: 1"=100'

OHLDAYRD

17-192

SEILER & CRAIG SURVEYING, INC.

Douglas C. Seiler, PS & Chad F. Craig, PS
52 1/2 North Main Street
Mansfield, Ohio 44902
419-525-3644 Fax 419-525-3696
www.seilerandcraig.com

SURVEY DESCRIPTION

PART OF THE NW QUARTER OF SECTION 29
MIFFLIN TOWNSHIP
RICHLAND COUNTY, OHIO

Situated in the Township of Mifflin, County of Richland, State of Ohio and being a part of the Northwest Quarter of Section 29, of Township 23 North, Range 17 West, and being more particularly described as follows:

Commencing at an iron pin found and accepted as marking the southwest corner of the northwest quarter section, the same being a point in the centerline of Day Road; Thence, North 01 degree 44 minutes 56 seconds West with the west line of said quarter section and said centerline, a distance of 1882.45 feet to an iron pin found and accepted as marking the northwest corner of a parcel currently owned by H. J. Angel (deed reference: O.R.V. 1306, Page: 262), the place of beginning of the parcel herein described;

Thence, continuing North 01 degree 44 minutes 56 seconds West with said west line and said centerline, a distance of 42.83 feet to an iron pin set on the southeasterly right of way of Interstate 71;

Thence, North 35 degrees 33 minutes 52 seconds East with said right of way, a distance of 293.43 feet to an iron pin set;

Thence, North 42 degrees 50 minutes 29 seconds East with said right of way, a distance of 313.61 feet to an iron pin set on the northwest corner of a parcel currently owned by E. and J. Ohl (deed reference: D.V. 736, Page: 569);

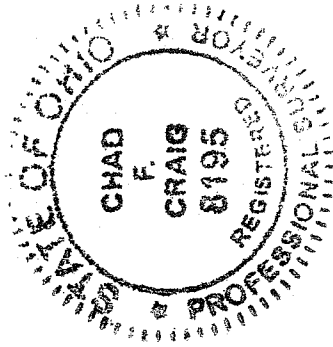
Thence, South 01 degree 30 minutes 47 seconds East with the west line of said Ohl parcel, a distance of 496.85 feet, to an iron pin found and accepted as marking the northeast corner of said Angel parcel;

Thence, South 87 degrees 51 minutes 42 seconds West with the north line of said Angel parcel, a distance of 396.00 feet to the place of beginning, containing 2.59 acres according to survey by Chad F. Craig P.S. #8195 for Seiler & Craig Surveying, Inc. on May 6, 2009.

Iron pins set are 5/8" rods with caps stamped "SEILER AND CRAIG INC".

Bearings are based on an assumed meridian and are intended to be used for angular determination only.

NEW SURVEY
OF EXISTING PARCEL
RICHLAND COUNTY
TAX MAP OFFICE
MFB 5-14-09
INITIAL DATE



Chad F. Craig

Chad F. Craig P.S. #8195
for Seiler & Craig Surveying, Inc.

8195