



SURVEY PLAT


Part Northeast Quarter - Section 29
 Mifflin Township, T-23, R-17
 Richland County, Ohio

NEW SPLIT
 RICHLAND COUNTY
 TAX MAP OFFICE
MIB 3-9-09
 INITIAL DATE

NEW SURVEY
 OF EXISTING PARCEL
 RICHLAND COUNTY
 TAX MAP OFFICE
MIB 3-9-09
 INITIAL DATE



Robert J. Clancy



Warne R. Clancy
 Warne R. Clancy P.S. #7178

NW Cor.
 NE 1/4
 Section 29

Stone found

S 86°27'05" E
 452.68'

S 86°27'05" E
 428.94'

N. Line, NE 1/4

Ref.=N 34°26'47" W
 2.96'

N 35°27'22" W 631.64'
 S 35°27'22" E 631.64'

Parcel "B"
 8.529 acres

N 34°26'47" W 816.63'
 S 34°26'47" E 816.63'

Ohi Development Co.
 R. Ohl & Sons LLC
 ORV 1500/808

Parcel "D"
 6.450 acres

S 34°26'47" E
 580.24'

Telespectrum, Inc.
 ORV 26/571

E.&J. Ohl
 DV 736/569

N 34°56'09" W 435.80'
 S 34°56'09" E 435.80'

79.72' 79.72'
 S 60°13'51" W

Parcel "C"
 1.662 acres

N 34°26'47" W 450.00'
 S 34°26'47" E 450.00'

N 60°13'51" E 159.44'

Parcel "E"
 1.642 acres

S 34°26'47" E 450.00'

Ref.= 30.10'

Ref.=29.67'

Ref.=159.44'

LEGEND

- Iron pin set with cap stamped "CLANCY 7178"
- Iron pin found

DATE: 1/29/09

JOB NO.: W112408R

C.&C. McDaniel
 ORV 891/477

PETERSON ROAD (T.H. 295)

A1-138

SURVEY DESCRIPTION

**Part Northeast Quarter – Section 29
Mifflin Township, T-23, R-17
Richland County, Ohio**

Situated in the Township of Mifflin, County of Richland, State of Ohio, and being a part of the Northeast Quarter of Section 29 of Township 23 of Range 17, more particularly described as follows:

Commencing for the same at Stone found marking the northwest corner of said northeast quarter, the same the northeast corner of a parcel owned by E. & J. Ohl (DV 736/569); Thence, South 35 degrees 27 minutes 22 seconds East with the east line of said parcel, a distance of 631.64 feet to an iron pin found thereon; Thence, continuing with said east line South 34 degrees 56 minutes 09 seconds East, a distance of 435.80 feet to an iron pin set, the Place of Beginning;

Thence continuing with said east line South 34 degrees 56 minutes 09 seconds East, passing an iron pin found for reference at 420.33 feet, a distance of 450.33 feet to a point on the centerline of Peterson Road (T.H. 295);

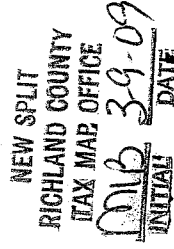

Thence, North 60 degrees 13 minutes 51 seconds East with said centerline, a distance of 159.45 feet to a point thereon;

Thence, North 34 degrees 26 minutes 47 seconds West, passing an iron pin set for reference at 30.10 feet, a distance of 450.00 feet to an iron pin set;

Thence, South 60 degrees 13 minutes 51 seconds West, a distance of 163.31 feet to the Place of Beginning, containing 1.662 acres according to survey by Warne R. Clancy, Professional Surveyor #7178, on November 24, 2008.

Iron pins set are #5 rebars with caps stamped "CLANCY 7178".

Bearings are based on Survey S-301.



Parcel "A" – 1.662 acres

Warne R. Clancy
Warne R. Clancy P.S. 7178

Robert J. Jankel

AA-138

SURVEY DESCRIPTION

Part Northeast Quarter – Section 29
Mifflin Township, T-23, R-17
Richland County, Ohio

Situated in the Township of Mifflin, County of Richland, State of Ohio, and being a part of the Northeast Quarter of Section 29 of Township 23 of Range 17, more particularly described as follows:

Beginning for the same at Stone found marking the northwest corner of said northeast quarter; Thence, South 86 degrees 27 minutes 05 seconds East with the north line of said quarter, a distance of 452.68 feet to an iron pin set thereon;

Thence, South 34 degrees 26 minutes 47 seconds East, a distance of 816.63 feet to an iron pin set;

Thence, South 60 degrees 13 minutes 51 seconds West, a distance of 79.72 feet to an iron pin set;

Thence, South 34 degrees 26 minutes 47 seconds East, passing an iron pin set for reference at 419.90 feet, a distance of 450.00 feet to a point on the centerline of Peterson Road (T.H. 295);

Thence, South 60 degrees 13 minutes 51 seconds West with said centerline, a distance of 100.00 feet to a point thereon;

Thence, North 34 degrees 26 minutes 47 seconds West, passing an iron pin set for reference at 30.10 feet, a distance of 450.00 feet to an iron pin set;



Thence, South 60 degrees 13 minutes 51 seconds West, a distance of 163.31 feet to an iron pin set on the east line of a parcel owned by E. & J. Ohl (DV 736/569);

Thence, North 34 degrees 56 minutes 09 seconds West with said east line, a distance of 435.80 feet to an iron pin found thereon;

Thence, continuing with said east line North 35 degrees 27 minutes 22 seconds West, a distance of 631.64 feet to the Place of Beginning, containing 8.529 acres according to survey by Warne R. Clancy, Professional Surveyor #7178, on November 24, 2008.

Iron pins set are #5 rebars with caps stamped "CLANCY 7178".

Bearings are based on Survey S-301.



Parcel "B" – 8.529 acres

Warne R. Clancy
Warne R. Clancy P.S. 7178
Robert J. ...

AA138

SURVEY DESCRIPTION

**Part Northeast Quarter – Section 29
Mifflin Township, T-23, R-17
Richland County, Ohio**

Situated in the Township of Mifflin, County of Richland, State of Ohio, and being a part of the Northeast Quarter of Section 29 of Township 23 of Range 17, more particularly described as follows:

Commencing for the same at Stone found marking the northwest corner of said northeast quarter; Thence, South 86 degrees 27 minutes 05 seconds East with the north line of said quarter, a distance of 452.68 feet to an iron pin set thereon; Thence, South 34 degrees 26 minutes 47 seconds East, a distance of 816.63 feet to an iron pin set, the Place of Beginning;

Thence, South 60 degrees 13 minutes 51 seconds West, a distance of 79.72 feet to an iron pin set;

Thence, South 34 degrees 26 minutes 47 seconds East, passing an iron pin set for reference at 419.90 feet, a distance of 450.00 feet to a point on the centerline of Peterson Road (T.H. 295);

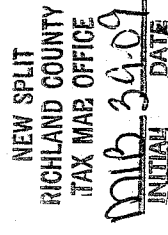
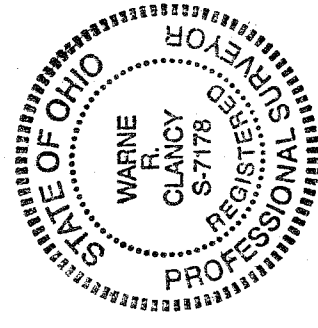
Thence, North 60 degrees 13 minutes 51 seconds East with said centerline, a distance of 159.44 feet to a point thereon;

Thence, North 34 degrees 26 minutes 47 seconds West, passing an iron pin set for reference at 30.10 feet, a distance of 450.00 feet to an iron pin set;

Thence, South 60 degrees 13 minutes 51 seconds West, a distance of 79.72 feet to the Place of Beginning, containing 1.642 acres according to survey by Warne R. Clancy, Professional Surveyor #7178, on November 24, 2008.

Iron pins set are #5 rebars with caps stamped "CLANCY 7178".

Bearings are based on Survey S-301.



Parcel "C" – 1.642 acres

Warne R. Clancy
Warne R. Clancy P.S. 7178
Robert J. [Signature]

AP 38

SURVEY DESCRIPTION

**Part Northeast Quarter – Section 29
Mifflin Township, T-23, R-17
Richland County, Ohio**

Situated in the Township of Mifflin, County of Richland, State of Ohio, and being a part of the Northeast Quarter of Section 29 of Township 23 of Range 17, more particularly described as follows:

Commencing for the same at Stone found marking the northwest corner of said northeast quarter; Thence, South 86 degrees 27 minutes 05 seconds East with the north line of said quarter, a distance of 452.68 feet to an iron pin set thereon, the Place of beginning;

Thence, continuing with said north line South 86 degrees 27 minutes 05 seconds East, a distance of 428.94 feet to the northwest corner of a parcel owned by Telespectrum Inc. (ORV 26/571), referenced by an iron pin found North 34 degrees 26 minutes 47 seconds West, a distance of 2.96 feet;

Thence, South 34 degrees 26 minutes 47 seconds East with the west line of said parcel, a distance of 580.24 feet to an iron pin set thereon;

Thence, South 60 degrees 13 minutes 51 seconds West, a distance of 159.44 feet to an iron pin set;

Thence, South 34 degrees 26 minutes 47 seconds East passing an iron pin set for reference at 419.90 feet, a distance of 450.00 feet to a point on the centerline of Peterson Road (T.H. 295);

Thence, South 60 degrees 13 minutes 51 seconds West with said centerline, a distance of 100.00 feet to a point thereon;


Thence, North 34 degrees 26 minutes 47 seconds West, passing an iron pin set for reference at 30.10 feet, a distance of 450.00 feet to an iron pin set;

Thence, South 60 degrees 13 minutes 51 seconds West, a distance of 79.72 feet to an iron pin set;

Thence, North 34 degrees 26 minutes 47 seconds West, a distance of 816.63 feet to the Place of Beginning, containing 6.450 acres according to survey by Warne R. Clancy, Professional Surveyor #7178, on November 24, 2008.

Iron pins set are #5 rebars with caps stamped "CLANCY 7178".

Bearings are based on Survey S-301.



NEW SPLIT
RICHLAND COUNTY
TAX MAE OFFICE
MB 34.09
INITIAL DATE

Parcel "D" – 6.450 acres

Warne R. Clancy
Warne R. Clancy P.S. 7178
Robert J. Clancy

A138

SURVEY DESCRIPTION

Part Northeast Quarter – Section 29
Mifflin Township, T-23, R-17
Richland County, Ohio

Situated in the Township of Mifflin, County of Richland, State of Ohio, and being a part of the Northeast Quarter of Section 29 of Township 23 of Range 17, more particularly described as follows:

Commencing for the same at Stone found marking the northwest corner of said northeast quarter; Thence, South 86 degrees 27 minutes 05 seconds East with the north line of said quarter, a distance of 881.62 feet to the northwest corner of a parcel owned by Telespectrum Inc. (ORV 26/571), referenced by an iron pin found North 34 degrees 26 minutes 47 seconds West, a distance of 2.96 feet; Thence, South 34 degrees 26 minutes 47 seconds East with the west line of said parcel, a distance of 580.24 feet to an iron pin set thereon, the Place of Beginning;

Thence, continuing with said west line South 34 degrees 26 minutes 47 seconds East, passing an iron pin found for reference at 420.33 feet, a distance of 450.00 feet to a point on the centerline of Peterson Road (T.H. 295);


Thence, South 60 degrees 13 minutes 51 seconds West with said centerline, a distance of 159.44 feet to a point thereon;

Thence, North 34 degrees 26 minutes 47 seconds West, passing an iron pin set for reference at 30.10 feet, a distance of 450.00 feet to an iron pin set;

Thence, North 60 degrees 13 minutes 51 seconds East, a distance of 159.44 feet to the Place of Beginning, containing 1.642 acres according to survey by Warne R. Clancy, Professional Surveyor #7178, on November 24, 2008.

Iron pins set are #5 rebars with caps stamped "CLANCY 7178".

Bearings are based on Survey S-301.



NEW SPLIT
RICHLAND COUNTY
TAX MAP OFFICE
MB 39-09
INITIAL DATE

Parcel "E" – 1.642 acres

Warne R. Clancy
Warne R. Clancy P.S. 7178
Robert L. Jacob

AA-138