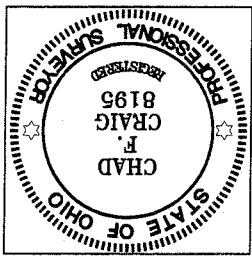


PARRISH2009
 DATE: FEBRUARY 23, 2009 SCALE: 1"=100'
 RICHLAND COUNTY, OHIO
 MONROE TOWNSHIP
 PART SW QTR. SEC. 20, T-22, R-17
 PARRISH
 SURVEY PLAT FOR

SURVEY BY:
 CHAD F. CRAIG P.S.#8195
 FOR SEILER & CRAIG SURVEYING INC.
 52-1/2 NORTH MAIN STREET
 MANSFIELD, OHIO 44902
 (419) 525-3644
 FAX (419) 525-3696



NEW SURVEY
 OF EXISTING PARCEL
 RICHLAND COUNTY
 TAX MAP OFFICE
 MFB 8-85-09
 INITIAL DATE

Chad F. Craig

THE SOUTH LINE OF
 THE SW QTR. SEC. 20

THE PLACE OF
 BEGINNING

S 88°02'23" E 1084.68'

S 88°02'23" E 255.19'

M. J. FULTON
 O.R.V. 675, PAGE 315

THE SW CORNER OF
 THE SW QTR. SEC. 20

R. & D. FOSS
 O.R.V. 109, PAGE 755

N 38°00'24" E 480.31'

R. & L. LAPE
 O.R.V. 1679, PAGE 822

S 35°29'19" E 513.98'

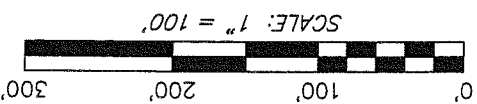
8.15 ACRES

R. & L. LAPE
 O.R.V. 1672, PAGE 740


S 55°15'32" W 516.34'

PLEASANT-VALLEY ROAD (C.H. 303)
 N 51°06'09" W 545.47'

- LEGEND
- IRON PIN FOUND
 - 2" MAG NAIL SPIKE SET
 - STONE FOUND
 - ▼ RAILROAD SPIKE FOUND
 - ⊗ 5/8" IRON PIN SET WITH CAP
 - " STAMPED "SEILER AND CRAIG, INC."



BEARINGS ARE BASED ON AN ASSUMED
 MERIDIAN AND ARE INTENDED TO BE
 USED FOR ANGULAR DETERMINATION ONLY



Page

SEILER & CRAIG SURVEYING, INC.

Douglas C. Seiler, PS & Chad F. Craig, PS
52 1/2 North Main Street
Mansfield, Ohio 44902
419-525-3644 Fax 419-525-3696
www.seilerandcraig.com

SURVEY DESCRIPTION

PART OF THE SW QUARTER OF SECTION 20
MONROE TOWNSHIP
RICHLAND COUNTY, OHIO

Situated in the Township of Monroe, County of Richland, State of Ohio and being a part of the Southwest Quarter of Section 20, of Township 22 North, Range 17 West, and being more particularly described as follows:

Commencing at a stone found and accepted as marking the southwest corner of said quarter section; Thence, South 88 degrees 02 minutes 23 seconds East with the south line of said quarter a distance of 1084.68 feet to a point, said point referenced by an iron pin found on a bearing of North 35 degrees 29 minutes 19 seconds West and at a distance of 1.53 feet, said point marking the southeast corner of a parcel currently owned by M. J. Fulton (Deed Reference: O.R.V. 675, Page 315), the place of beginning of the parcel herein described;

Thence, continuing South 88 degrees 02 minutes 23 seconds East with said south line, a distance of 255.19 feet to iron pin found, said pin marking the southwest corner of a parcel currently owned by R. & D. Foss (Deed Reference: O.R.V. 109, Page 755),

Thence, North 38 degrees 00 minutes 24 seconds East with the west line of said Foss parcel, passing through an iron pin found at 450.99 feet, a total distance of 480.31 feet to a point in the centerline of Pleasant-Valley Road (C.H. 303),

Thence, North 51 degrees 06 minutes 09 seconds West with said centerline, a distance of 545.47 feet to a railroad spike found, said spike marking the northeast corner of a parcel currently owned by R. & L. Lape (Deed Reference: O.R.V. 1672, Page 740),

Thence, South 55 degrees 15 minutes 32 seconds West with the southeasterly line of said Lape parcel, a distance of 516.34 feet to an iron pin found, said pin marking the northerly corner of a parcel currently owned by R. & L. Lape (Deed Reference: O.R.V. 1679, Page 822),

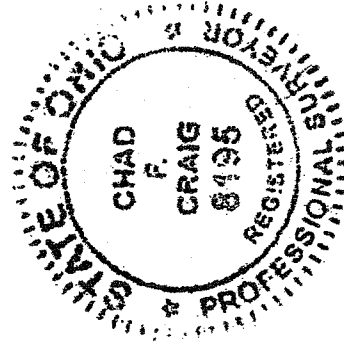
Thence, with the northeasterly line of said Lape and the southerly prolongation thereof, South 35 degrees 29 minutes 19 seconds East passing through an iron pin found at 511.83 feet, a total distance of 513.36 feet to the place of beginning, containing 8.15 acres according to survey by Chad F. Craig P.S. #8195 for Seiler & Craig Surveying, Inc. on February 23, 2009.

Iron pins set are 5/8" rods with caps stamped "SEILER AND CRAIG INC".

Bearings are based on an assumed meridian and are intended to be used for angular determination only.

NEW SURVEY
OF EXISTING PARCEL
RICHLAND COUNTY
TAX MAP OFFICE

MB 2/25/09
INITIAL DATE



Chad F. Craig

Chad F. Craig P.S. #8195
for Seiler & Craig Surveying, Inc.

AA132