


NORTH



SCALE: 1" = 200'

BEARINGS ARE BASED ON SURVEY Q-216 ON FILE AT THE RICHLAND COUNTY TAX MAP OFFICE AND ARE INTENDED TO BE USED FOR ANGULAR DETERMINATION ONLY.




FREDERICK W. SLATOR III
& CAROL B. SLATOR
(O.R.V. 40, PG. 801)

THE PLACE OF BEGINNING OF PARCEL "A"

L12

LINE	BEARING	DISTANCE
L1	S 00°19'58" E	440.34'
L2	S 89°58'42" W	356.95'
L3	S 00°19'52" E	194.41'
L4	S 00°20'56" W	254.16'
L5	S 00°44'52" E	630.40'
L6	N 84°06'53" W	301.82'
L7	S 00°51'46" E	401.75'
L8	N 84°18'15" W	105.70'
L9	N 00°58'10" W	399.12'
L10	S 84°26'51" E	24.45'
L11	N 00°19'52" W	846.95'
L12	N 89°49'49" E	380.00'
L13	S 84°18'15" E	419.78'
L14	N 00°02'51" W	399.72'
L15	N 84°06'53" W	123.85'

MOHICAN CONSTRUCTION COMPANY
(D.V. 635, PG. 127)

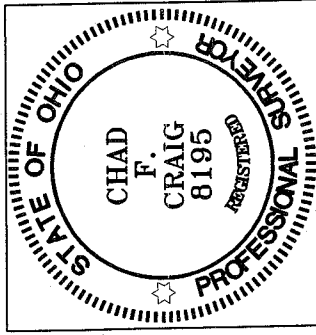


MOHICAN CONSTRUCTION COMPANY
(O.R.V. 1139, PG. 475)

APPROVED

This is to certify that the attached survey meets the 25' Road Frontage Requirement.

Chad F. Craig
County Inspector Washington Township DATE 12-8-08 (over)



NEW SPLIT
RICHLAND COUNTY
TAX MAP OFFICE
MOB INITIAL 12-10-08 DATE

NEW SURVEY
OF EXISTING PARCEL
RICHLAND COUNTY
TAX MAP OFFICE
MOB INITIAL 12-10-08 DATE

LEGEND

- IRON PIN FOUND
- MAG NAIL SPIKE FOUND
- ▲ RAILROAD SPIKE FOUND
- ⊗ 5/8" IRON PIN SET WITH CAP STAMPED "SEILER AND CRAIG, INC."

Chad F. Craig

SURVEY BY: CHAD F. CRAIG P.S. #8195
for SEILER & CRAIG SURVEYING INC.
52-1/2 NORTH MAIN STREET
MANSFIELD, OHIO 44902
(419) 525-3644
FAX (419) 525-3696

SURVEY PLAT FOR
STEVEN SWIND

PART SE QTR. SECTION 15, T-20, R-18
WASHINGTON TOWNSHIP
RICHLAND COUNTY, OHIO

DATE: NOVEMBER 10, 2008 SCALE: 1"=200'

SWIND08.DWG

AAA

THE NE CORNER OF THE SE QTR. SECTION 15

TOUBY ROAD (T.R. 327)
L2
THE EAST LINE OF THE SE QTR. SECTION 15
L3

PATRICK J. & PAMELA M. BEAVER
(O.R.V. 633, PG. 473)

LONNY G. & MELANIE MILKS
(O.R.V. 802, PG. 655)

DANIEL & PATRICIA APOSTOLOS
(D.V. 788, PG. 455)

MICHAEL E. & PAMELA S. SCHROCK
(O.R.V. 62, PG. 361)

DONALD A. & DINEAN B. TACIK
(D.V. 772, PG. 9)

PHILLIP & DEBRA MESSER
(O.R.V. 887, PG. 746)

TERRY J. BARNETT
(O.R.V. 1530, PG. 328)

PARCEL "B"
3.87 ACRES

GARVER ROAD (T.R. 321)

L14 REF=30.00'

L7 REF=30.00'

L8 REF=30.00'

L10

L6

L15

L13

L9


PARCEL "A"
8.49 ACRES

L5

THE PLACE OF BEGINNING OF PARCEL "B"

APPROVED

This is to certify that the attached survey meets the 25 Road Frontage Requirement.



[Signature] 12-8-08
Zoning Inspector Washington Township DATE

ADDRESS ASSIGNMENT

NEW ADDRESS 461 GARVER (PARCEL A)

PRESENT ADDRESS 475 GARVER (PARCEL B)

[Signature] 12/8/08
Washington Zoning Inspector Date

WASHINGTON TWP. ZONING

R-1

[Signature] 12-8-08
ZONING INSPECTOR DATE

WASHINGTON TOWNSHIP
MICHIGAN

SEILER & CRAIG SURVEYING, INC.

Douglas C. Seiler, PS & Chad F. Craig, PS

52 ½ North Main Street

Mansfield, Ohio 44902

419-525-3644 Fax: 419-525-3696

www.seilerandcraig.com

**SURVEY DESCRIPTION
PARCEL "A"**

**PART OF THE SE QUARTER OF SECTION 15
WASHINGTON TOWNSHIP
RICHLAND COUNTY, OHIO**

Situated in the Township of Washington, County of Richland, State of Ohio and being a part of the Southeast Quarter of Section 15, of Township 20 North, Range 18 West, and being more particularly described as follows:

Commencing at a railroad spike found and accepted as marking the northeast corner of said quarter section, the same being a point in the centerline of Touby Road, (T.R. 327); Thence, South 00 degrees 19 minutes 58 seconds East with the east line of said quarter and said centerline, a distance of 440.34 feet to a Mag Nail spike found and accepted as marking the northeast corner of a parcel currently owned by F.W. and C.B Slater (deed reference: O.R.V. 40, Page: 801); Thence, South 89 degrees 58 minutes 42 seconds West with the north line of said Slater parcel, a distance of 356.95 feet to an iron pin found; Thence, South 00 degrees 19 minutes 52 seconds East with a line common to said Slater parcel, a distance of 194.41 feet to an iron pin found and accepted as marking the southeast corner of said Slater parcel, the same being a point on the west line of a parcel currently owned by P. J. and P. M. Beaver (deed reference: O.R.V. 633, Page: 473), the place of beginning of the parcel herein described;

Thence, South 00 degrees 20 minutes 56 seconds West with said Beaver line and the southerly prolongation thereof, a distance of 254.16 feet to an iron pin found on the southwest corner of a parcel currently owned by L.G. and M. Milks (deed reference: O.R.V. 802, Page: 655);

Thence, South 00 degrees 44 minutes 52 seconds East a distance of 630.40 feet to an iron pin found on the southwest corner of a parcel currently owned by D.A. and D.B. Tacik (deed reference: D.V. 772, Page: 9);

Thence, North 84 degrees 06 minutes 53 seconds West, a distance of 301.82 feet to an iron pin set;

Thence, South 00 degrees 51 minutes 46 seconds East passing through an iron pin set for reference at 371.75 feet, a total distance of 401.75 feet to a point in the centerline of Garver Road (T.R. 321);

Thence, North 84 degrees 18 minutes 15 seconds West with said centerline, a distance of 105.70 feet to a point referenced by an iron pin set on a bearing of North 00 degrees 58

11/1/01

minutes 10 seconds West and at a distance of 30.00 feet, said point being the southeast corner of a parcel currently owned by Mohican Construction Company (deed reference: O.R.V. 1139, Page: 475);

Thence, North 00 degrees 58 minutes 10 seconds West with the east line of said Mohican parcel, passing through said reference pin, a total distance of 399.12 feet to an iron pin found on the northeast corner thereof, the same being a point on the south line of a parcel currently owned by Mohican Construction Company (deed reference: D.V. 635, Page: 127);

Thence, South 84 degrees 26 minutes 51 seconds East with said Mohican south line, a distance of 24.45 feet to an iron pin found on the southeast corner thereof;

Thence, North 00 degrees 19 minutes 52 seconds West with the east line of said Mohican parcel, a distance of 846.95 feet to an iron pin found on the south line of a parcel currently owned by F.W. and C.B. Slater (deed reference: O.R.V. 40, Page: 801);

Thence, North 89 degrees 49 minutes 49 seconds East with said south line, a distance of 380.00 feet to the place of beginning, containing 8.49 acres according to survey by Chad F. Craig P.S. #8195 for Seiler & Craig Surveying, Inc. on November 10, 2008.

Iron pins set are 5/8" rods with caps stamped "SEILER AND CRAIG INC".

Bearings are based on an assumed meridian and are intended to be used for angular determination only.

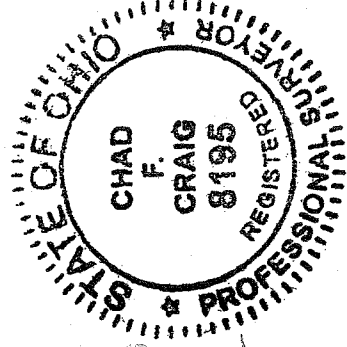
ADDRESS 461 GARVER RD

DATE 12-8-08
Washington Zoning Inspector Date

WASHINGTON TWP. ZONING

R-1

DATE 12-8-08




Chad F. Craig

Chad F. Craig P.S.#8195
for Seiler & Craig Surveying, Inc.

APPROVED

This is to certify that the attached survey meets the 25 Road Frontage Requirement.

[Signature]
Zoning Inspector Washington Township DATE 12-8-08



NEW SPLIT
RICHLAND COUNTY
TAX MAP OFFICE

[Initials]
INITIAL DATE 12-10-08

SEILER & CRAIG SURVEYING, INC.

Douglas C. Seiler, PS & Chad F. Craig, PS

52 1/2 North Main Street

Mansfield, Ohio 44902

419-525-3644 Fax: 419-525-3696

www.seilerandcraig.com

**SURVEY DESCRIPTION
PARCEL "B"**

**PART OF THE SE QUARTER OF SECTION 15
WASHINGTON TOWNSHIP
RICHLAND COUNTY, OHIO**

Situated in the Township of Washington, County of Richland, State of Ohio and being a part of the Southeast Quarter of Section 15, of Township 20 North, Range 18 West, and being more particularly described as follows:

Commencing at a railroad spike found and accepted as marking the northeast corner of said quarter section, the same being a point in the centerline of Touby Road, (T.R. 327); Thence, South 00 degrees 19 minutes 58 seconds East with the east line of said quarter and said centerline, a distance of 440.34 feet to a Mag Nail spike found and accepted as marking the northeast corner of a parcel currently owned by F.W. and C.B Slater (deed reference: (O.R.V. 40, Page: 801); Thence, South 89 degrees 58 minutes 42 seconds West with the north line of said Slater parcel, a distance of 356.95 feet to an iron pin found; Thence, South 00 degrees 19 minutes 52 seconds East with a line common to said Slater parcel, a distance of 194.41 feet to an iron pin found and accepted as marking the southeast corner of said Slater parcel, the same being a point on the west line of a parcel currently owned by P. J. and P. M. Beaver (deed reference: O.R.V. 633, Page: 473), Thence, South 00 degrees 20 minutes 56 seconds West with said Beaver line and the southerly prolongation thereof, a distance of 254.16 feet to an iron pin found on the southwest corner of a parcel currently owned by L.G. and M. Milks (deed reference: O.R.V. 802, Page: 655); Thence, South 00 degrees 44 minutes 52 seconds East a distance of 630.40 feet to an iron pin found and accepted as marking the southwest corner of a parcel currently owned by D.A. and D.B. Tacik (deed reference: D.V. 772, Page: 9); the place of beginning of the parcel herein described;

Thence, North 84 degrees 06 minutes 53 seconds West, a distance of 301.82 feet to an iron pin set;

Thence, South 00 degrees 51 minutes 46 seconds East passing through an iron pin set for reference at 371.75 feet, a total distance of 401.75 feet to a point in the centerline of Garver Road (T.R. 321);

Thence, South 84 degrees 18 minutes 15 seconds East with said centerline, a distance of 419.78 feet to a point referenced by an iron pin set on a bearing of North 00 degrees 02 minutes 51 seconds West and at a distance of 30.00 feet, said point being the southwest corner of a parcel currently owned by T.J. Barnett (deed reference: O.R.V. 1530, Page: 328);

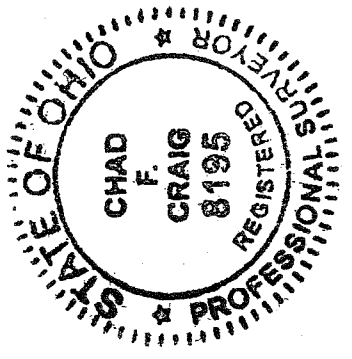
Page 89

Thence, North 00 degrees 02 minutes 51 seconds West with the west line of said Barnett parcel and the northerly prolongation thereof, passing through said reference pin, a total distance of 399.72 feet to an iron pin found and accepted as marking an interior corner of a parcel currently owned by D.A. and D.B. Tacik (deed reference: D.V. 772, Page: 9);

Thence, North 84 degrees 06 minutes 53 seconds West, a distance of 123.85 feet to the place of beginning, containing 3.87 acres according to survey by Chad F. Craig P.S. #8195 for Seiler & Craig Surveying, Inc. on November 10, 2008.

Iron pins set are 5/8" rods with caps stamped "SEILER AND CRAIG INC".

Bearings are based on an assumed meridian and are intended to be used for angular determination only.



Chad F. Craig
Chad F. Craig P.S. #8195
for Seiler & Craig Surveying, Inc.

WASHINGTON TWP. ZONING

R-1

Jack Hark 12-8-08
ZONING INSPECTOR DATE

ADDRESS ASSIGNMENT
LINE/NEW ADDRESS

Jack Hark 475 GARVER RD 12-8-08
PRESENT ADDRESS DATE


Jack Hark 12-8-08
Washington Zoning Inspector Date

NEW SURVEY
OF EXISTING PARCEL
RICHLAND COUNTY
TAX MAP OFFICE
MLB 12-10-08
INITIAL DATE

APPROVED

This is to certify that the attached survey meets the 75 Road Frontage Requirement.

Jack Hark 12-8-08
Zoning Inspector Washington Township DATE



44-89