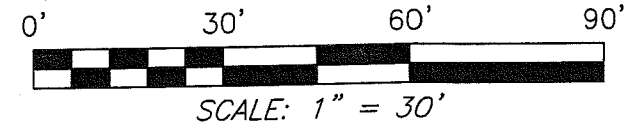


NORTH



THE PLACE OF BEGINNING

VONHOFF BOULEVARD 60' R/W

LOT #20439

N 89°19'11" E 100.00'

S 71°08'53" E  
0.21'

PART LOT #20419

PART LOT #20418

5200 SQ. FT. TOTAL

N 00°06'15" W

52.00'

52.00'

S 00°06'12" E

(2600 S.F.)

(2600 S.F.)

LOT #20417

S 89°19'11" W 100.00'

52.00'

52.00'

PART LOT #20419

PART LOT #20418


PART LOT #20419

PART LOT #20418

BEARINGS ARE BASED ON AN ASSUMED MERIDIAN AND ARE INTENDED TO BE USED FOR ANGULAR DETERMINATION ONLY

LEGEND

- IRON PIN FOUND
- ⊗ MAG NAIL SPIKE SET
- PK SPIKE FOUND
- ▲ RAILROAD SPIKE FOUND
- ⊗ 5/8" IRON PIN SET WITH CAP STAMPED "SEILER AND CRAIG, INC."



NEW SURVEY  
OF EXISTING PARCEL  
RICHLAND COUNTY  
TAX MAP OFFICE

MFC 11-21-08  
INITIAL DATE

SURVEY BY: *Chad F. Craig*  
CHAD F. CRAIG P.S. #8195  
for SEILER & CRAIG SURVEYING INC.  
52-1/2 NORTH MAIN STREET  
MANSFIELD, OHIO 44902  
(419) 525-3644  
FAX (419) 525-3696

SURVEY PLAT FOR	
HARRIS	
PART LOT #20418 & PART LOT #20419, CITY OF MANSFIELD RICHLAND COUNTY, OHIO	
DATE: NOV. 17, 2008	SCALE: 1"=30'
460VONHOFF	

**SEILER & CRAIG SURVEYING, INC.**

Douglas C. Seiler, PS & Chad F. Craig, PS  
52 1/2 North Main Street  
Mansfield, Ohio 44902  
419-525-3644 Fax: 419-525-3696  
www.seilerandcraig.com

**SURVEY DESCRIPTION**

PART LOT #20418 AND  
PART LOT #20419  
CITY OF MANSFIELD,  
RICHLAND COUNTY, OHIO

Situated in the City of Mansfield, County of Richland, State of Ohio and being known as part of Lot #20418 and part of Lot #20419 of the consecutively numbered lots in said city, and being more particularly described as follows:

Beginning for the same at an iron pin found and accepted as marking the northwest corner of Lot #20419; Thence, North 89 degrees 19 minutes 11 seconds East with the north line of said lot and the easterly prolongation thereof, a distance of 100.00 feet to the northeast corner of Lot #20418, said corner being referenced by an iron pin found on a bearing of South 71 degrees 08 minutes 53 seconds East and at a distance of 0.21 feet;

Thence, South 00 degrees 06 minutes 12 seconds East with the east line of said lot, a distance of 52.00 feet to an iron pin set;

Thence, South 89 degrees 19 minutes 11 seconds West a distance of 100.00 feet to an iron pin set on the west line of Lot #20419;

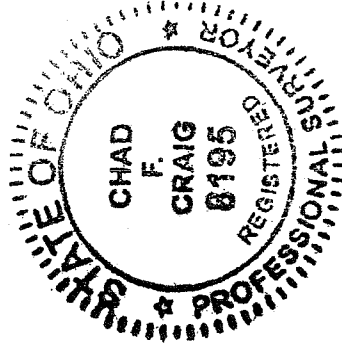
Thence, North 00 degrees 06 minutes 15 seconds West with the west line of said lot, a distance of 52.00 feet to the place of beginning, containing 5200square feet total with 2600 square feet being located within part Lot #20418 and 2600 square feet being located within part Lot #20419 according to survey by Chad F. Craig P.S. #8195 for Seiler and Craig Surveying, Inc. on November 17, 2008.

Iron pins set are 5/8" rods with caps stamped "SEILER AND CRAIG, INC".

Bearings are based on an assumed meridian and are intended to be used for angular determination only.

NEW SURVEY  
OF EXISTING PARCEL  
RICHLAND COUNTY  
TAX MAP OFFICE

MLB 11-21-08  
INITIAL DATE



*Chad F. Craig*

Chad F. Craig P.S. #8195  
for Seiler and Craig Surveying, Inc.

AMM