


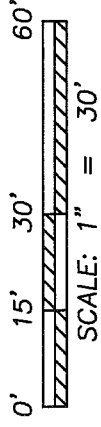
GLENDALE BLVD. (60' R/W)

LEGEND
 ○ IRON PIPE FOUND

NEW SURVEY
 OF EXISTING PARCEL
 RICHLAND COUNTY
 TAX MAP OFFICE



INITIAL MLB DATE 11/14/08



Distances shown hereon are expressed in feet and decimal parts thereof.

Bearings are to an assumed meridian and are used to express angles only.

CERTIFICATION: I hereby certify that the foregoing survey was prepared from actual field measurements, in accordance with Chapter 4733-37, Ohio Administration Code.

By: Roger L. Stevens 11-13-08 Date
 Roger L. Stevens, P.S. #7052



SHAFFER, JOHNSTON, LICHTENWALTER & ASSOCIATES, INC.
 Consulting Engineers & Surveyors
 909 South Main Street Mansfield, Ohio 44807
 TEL (419) 756-7502
 FAX (419) 756-0867 EMAIL sjl@slj-inc.com


SURVEY MADE AT THE REQUEST OF:

BARBARA E. DAVIS
LOT #12298
CITY OF MANSFIELD,
RICHLAND COUNTY, OHIO

DRAWN NER	CHECKED	SCALE 1" = 30'	JOB NO: SM-1935	DATE 11/11/08
DWG NO: SM-1935			SHEET 1 OF 1	

HA13

**SHAFFER, JOHNSTON, LICHTENWALTER
& ASSOCIATES, INC.
ENGINEERS & SURVEYORS**



November 11, 2008

**SURVEYOR'S DESCRIPTION FOR
BARBARA E. DAVIS**

Lot 12298

Situated in the City of Mansfield, County of Richland, State of Ohio, being all of Lot 12298 of the consecutively number lots in said City and being more particularly described as follows:

Beginning for the same at an iron pipe found in the southeast corner of said Lot 12298, said iron pipe being located on the north right of way line of Glendale Boulevard (60' R/W):

Thence with the following **FOUR** courses:

1. **North 90 degrees 00 minutes 00 seconds West, 60.00 feet** with the south line of said lot 12298 and said north right of way line of Glendale Boulevard (60' R/W) to a point, said point being referenced by an iron pipe found N 90° 00' 00" W, 0.49 feet from said point;
2. **North 00 degrees 01 minute 55 seconds West, 170.23 feet** with the west line of said lot 12298 to a point in the northwest corner of said lot, said point being referenced by an iron pipe found N 00° 01' 55" W, 0.34 feet from said point;
3. **South 89 degrees 45 minutes 04 seconds East, 60.00 feet** with the north line of said lot 12298 to an iron pipe found in the northeast corner of said lot;
4. **South 00 degrees 01 minute 55 seconds East, 169.97 feet** with the east line of said lot 12298 to the place of beginning and containing **10,206 square feet**, more or less, and subject to all legal highways and easements of record.


Bearings are to an assumed meridian and are to be used for angular determination only.


According to a survey made in November 2008 by Roger L. Stevens, Ohio Registered Surveyor No. 7052 for Shaffer, Johnston, Lichtenwalter & Associates, Inc.

The intent of this instrument is to describe in greater detail the premises conveyed by official record volume 1096, page 475.

NEW SURVEY
OF EXISTING PARCEL
RICHLAND COUNTY
TAX MAP OFFICE

RLS
INITIAL
11-14-08
DATE




Roger L. Stevens
Registered Surveyor No. 7052
SM-1935

144113