




MYERS ROAD (C.H. 201)
 N 89°34'11" E 166.67'

MELISSA L. MARION
 (O.R.V. 1847, PAGE: 209)



S 89°34'11" W 67.05'

THE PLACE OF BEGINNING OF PARCEL "A"

S 89°34'11" W 332.76'

THE NE CORNER OF THE NE QTR. SECTION 26

THE EAST LINE OF THE NE QTR. SECTION 26

REF=24.05'

REF=23.34'

REF=25.23'

REF=25.10'

N 00°49'48" W 521.79'

S 00°49'48" E 521.56'

N 01°09'27" W 521.02'

PARCEL "B"
 1.98 ACRES

PARCEL "A" 0.80 ACRE

F. AND D. WONDRAH
 (D.V. 607, PAGE: 27)

D. AND F. HAVERFIELD
 (D.V. 375, PAGE: 286)

S 89°46'09" W 163.70'

O.R.V. 4 AND M. REED
 (D.V. 529, PAGE: 405)

N 89°40'06" E 333.87'

N 89°46'09" E 331.03'

THE PLACE OF BEGINNING OF PARCEL "C"

N 89°46'09" E 67.05'

PARCEL "C"
 8.12 ACRES

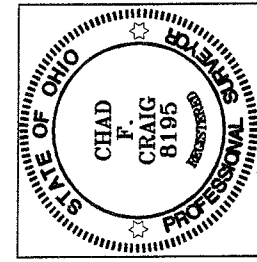
S 00°49'48" E 529.68'

BEARINGS ARE BASED ON AN ASSUMED MERIDIAN AND ARE INTENDED TO BE USED FOR ANGULAR DETERMINATION ONLY.

O.R.V. 8 AND S. STANFORD
 (D.V. 108, PAGE: 126)

S 89°16'57" W 664.35'

J. AND S. MITCHELL
 (D.V. 836, PAGE: 149)



NEW SURVEY OF EXISTING PARCEL RICHLAND COUNTY TAX MAP OFFICE
 INITIAL DATE
 MFD 11-14-08

LEGEND

- IRON PIN FOUND
- ⊙ IRON PIPE FOUND
- △ RAILROAD SPIKE SET
- ▲ RAILROAD SPIKE FOUND
- ⊗ 5/8" IRON PIN SET WITH CAP STAMPED "SEILER AND CRAIG, INC."

Chad F. Craig

SURVEY BY: CHAD F. CRAIG P.S. #8195
 for SEILER & CRAIG SURVEYING INC.
 52-1/2 NORTH MAIN STREET
 MANSFIELD, OHIO 44902
 (419) 525-3644
 FAX (419) 525-3696

SURVEY PLAT FOR
 NOTHACKER

PART NE QTR. SECTION 26, T-22, R-19
 JACKSON TOWNSHIP
 RICHLAND COUNTY, OHIO

DATE: NOVEMBER 10, 2008 SCALE: 1" = 120'
 NOTHACKER.DWG

SEILER & CRAIG SURVEYING, INC.

Douglas C. Seiler, PS & Chad F. Craig, PS
52 1/2 North Main Street
Mansfield, Ohio 44902
419-525-3644 Fax 419-525-3696
www.seilerandcraig.com

**SURVEY DESCRIPTION
PARCEL "A"**

PART OF THE NE QUARTER OF SECTION 26
JACKSON TOWNSHIP
RICHLAND COUNTY, OHIO

Situated in the Township of Jackson, County of Richland, State of Ohio and being a part of the Northeast Quarter of Section 26, of Township 22 North, Range 19 West, and being more particularly described as follows:

Commencing at a railroad spike found and accepted as marking the northeast corner of said quarter section, the same being a point in the centerline of Myers Road (C.H. 201); Thence, South 89 degrees 34 minutes 11 seconds West with the north line of said quarter and said centerline, a distance of 433.04 feet to a point, said point being the northwest corner of a parcel currently owned by F. and D. Wondrash (deed reference: 607, Page: 27), said point being referenced by an iron pipe found on a bearing of South 00 degrees 49 minutes 48 seconds East and at a distance of 23.34 feet, said point also being the place of beginning of the parcel herein described;

Thence, South 89 degrees 34 minutes 11 seconds West with said north line and said centerline, a distance of 67.05 feet to a point, said point referenced by an iron pipe found on a bearing of South 00 degrees 49 minutes 48 seconds East and at a distance of 25.23 feet;

Thence, South 00 degrees 49 minutes 48 seconds East passing through said reference pipe, a total distance of 521.56 feet to an iron pin set;

Thence, North 89 degrees 46 minutes 09 seconds East a distance of 67.05 feet to an iron pin set on the southeast corner of said Wondrash parcel;


Thence, North 00 degrees 49 minutes 48 seconds West with the west line of said Wondrash parcel, passing through an iron pipe found for reference at 498.45 feet, a total distance of 521.79 feet to the place of beginning, containing 0.80 acre according to survey by Chad F. Craig P.S. #8195 for Seiler & Craig Surveying, Inc. on November 10, 2008.

Iron pins set are 5/8" rods with caps stamped "SEILER AND CRAIG INC".

Bearings are based on an assumed meridian and are intended to be used for angular determination only.

NEW SURVEY
OF EXISTING PARCEL
RICHLAND COUNTY
TAX MAP OFFICE

MLB 11-14-08
INITIAL DATE



Chad F. Craig

Chad F. Craig P.S.#8195
for Seiler & Craig Surveying, Inc.

4410

SEILER & CRAIG SURVEYING, INC.

Douglas C. Seiler, PS & Chad F. Craig, PS
52 1/2 North Main Street
Mansfield, Ohio 44902
419-525-3644 Fax 419-525-3696
www.seilerandcraig.com

**SURVEY DESCRIPTION
PARCEL "B"**

PART OF THE NE QUARTER OF SECTION 26
JACKSON TOWNSHIP
RICHLAND COUNTY, OHIO

Situated in the Township of Jackson, County of Richland, State of Ohio and being a part of the Northeast Quarter of Section 26, of Township 22 North, Range 19 West, and being more particularly described as follows:

Commencing at a railroad spike found and accepted as marking the northeast corner of said quarter section, the same being a point in the centerline of Myers Road (C.H. 201); Thence, South 89 degrees 34 minutes 11 seconds West with the north line of said quarter and said centerline, a distance of 500.09 feet to a point, said point being referenced by an iron pipe found on a bearing of South 00 degrees 49 minutes 48 seconds East and at a distance of 25.23 feet, said point also being the place of beginning of the parcel herein described;

Thence, South 00 degrees 49 minutes 48 seconds East passing through said reference pipe, a total distance of 521.56 feet to an iron pin set;

Thence, South 89 degrees 46 minutes 09 seconds West a distance of 163.70 feet to an iron pipe found and accepted as marking the southeast corner of a parcel currently owned by Melissa L. Marion (deed reference: O.R.V. 1847, Page: 209);

Thence, North 01 degree 09 minutes 27 seconds West with the east line of said Marion parcel, passing through an iron pipe found for reference at 495.92 feet, a total distance of 521.02 feet to a point on the north line of said quarter and in said centerline;

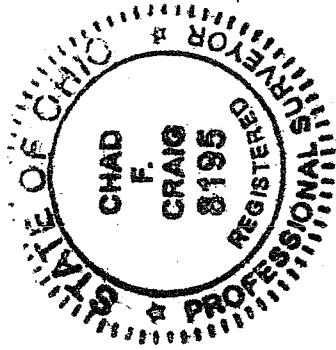
Thence, North 89 degrees 34 minutes 11 seconds East with said north line and said centerline, a distance of 166.67 feet to the place of beginning, containing 1.98 acres according to survey by Chad F. Craig P.S. #8195 for Seiler & Craig Surveying, Inc. on November 10, 2008.

Iron pins set are 5/8" rods with caps stamped "SEILER AND CRAIG INC".

Bearings are based on an assumed meridian and are intended to be used for angular determination only.

NEW SURVEY
OF EXISTING PARCEL
RICHLAND COUNTY
TAX MAP OFFICE

MLC 11-14-08
INITIAL DATE



Chad F. Craig

Chad F. Craig P.S. #8195
for Seiler & Craig Surveying, Inc.

2008

SEILER & CRAIG SURVEYING, INC.

Douglas C. Seiler, PS & Chad F. Craig, PS
52 1/2 North Main Street
Mansfield, Ohio 44902
419-525-3644 Fax 419-525-3696
www.seilerandcraig.com

**SURVEY DESCRIPTION
PARCEL "C"**

**PART OF THE NE QUARTER OF SECTION 26
JACKSON TOWNSHIP
RICHLAND COUNTY, OHIO**

Situated in the Township of Jackson, County of Richland, State of Ohio and being a part of the Northeast Quarter of Section 26, of Township 22 North, Range 19 West, and being more particularly described as follows:

Commencing at a railroad spike found and accepted as marking the northeast corner of said quarter section, the same being a point in the centerline of Myers Road (C.H. 201); Thence, South 89 degrees 34 minutes 11 seconds West with the north line of said quarter and said centerline, a distance of 332.76 feet to a point, said point being the northeast corner of a parcel owned by F. and D. Wondrash (deed reference: 607, Page: 27); referenced by an iron pipe found on a bearing of South 00 degrees 49 minutes 48 seconds East and at a distance of 24.05 feet; Thence, South 00 degrees 49 minutes 48 seconds East with the east line of said Wondrash parcel, passing through said reference pipe, a distance of 522.14 feet to an iron pipe found and accepted as marking the southeast corner thereof, said iron pipe being the place of beginning of the parcel herein described;

Thence, South 00 degrees 49 minutes 48 seconds East a distance of 529.68 feet to an iron pin set on the northeast corner of a parcel currently owned by J. and S. Mitchell (deed reference: D.V. 836, Page: 149);

Thence, South 89 degrees 16 minutes 57 seconds West with the north line of said Mitchell parcel, a distance of 664.35 feet to an iron pin found and accepted as marking the southeast corner of a parcel currently owned by B. and S. Stanford (deed reference: O.R.V. 106, Page: 129);

Thence, North 00 degrees 53 minutes 12 seconds West with the east line of said Stanford parcel and the northerly prolongation thereof, a distance of 534.74 feet to an iron pipe found on the east line of a parcel currently owned by J. and M. Reed (deed reference: 529, Page: 405) said pipe also being the southwest corner of a parcel currently owned by Melissa M. Marion (deed reference: O.R.V. 1847, Page: 209);

Thence, North 89 degrees 40 minutes 06 seconds East with the south line of said Marion parcel, a distance of 333.87 feet to an iron pipe found on the southeast corner thereof;

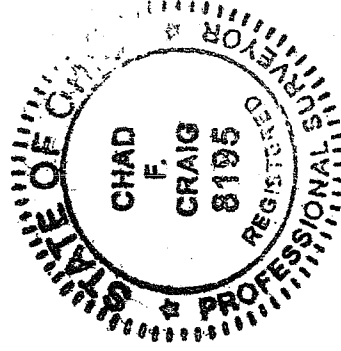
Thence, North 89 degrees 46 minutes 09 seconds East a distance of 331.03 feet to the place of beginning, containing 8.12 acres according to survey by Chad F. Craig P.S. #8195 for Seiler & Craig Surveying, Inc. on November 10, 2008.

Iron pins set are 5/8" rods with caps stamped "SEILER AND CRAIG INC".

Bearings are based on an assumed meridian and are intended to be used for angular determination only.

NEW SURVEY
OF EXISTING PARCEL
RICHLAND COUNTY
TAX MAP OFFICE

MLC INITIAL
11-14-08 DATE



Chad F. Craig

Chad F. Craig P.S.#8195
for Seiler & Craig Surveying, Inc.

44712A