

NEW SPLIT  
 TAX MAP APPROVED  
 EAK 10-5-93  
 INITIAL DATE



DRAWING OF SURVEY FOR M. MERGEL

PART OF NW 1/4 SECTION 32  
 TOWNSHIP 21 RANGE 19  
 SPRINGFIELD TOWNSHIP  
 RICHLAND COUNTY, OHIO

*Robert M. Little*  
 Robert M. Little  
 Registered Surveyor # Ohio 5524  
 June 14, 1993

Rev. Sep. 26, '93

*Kenneth Fleming*  
 October 3, 1993



449-H

DESCRIPTION OF SURVEY FOR M. MERGEL

PART OF NW 1/4 SECTION 32  
TOWNSHIP 21 RANGE 19  
SPRINGFIELD TOWNSHIP  
RICHLAND COUNTY, OHIO

Situated in the Township of Springfield, County of Richland, State of Ohio and being a part of the Northwest Quarter of Section 32, Township 21, Range 19, and being more particularly described as follows:

Starting at a railroad spike, set, in the top of a 14" tree stump, marking the northeast corner of said northwest quarter of Section 32;

Thence South 89° 32' 33" West a distance of 817.05 feet to an iron pin, set and capped, marking the true point of beginning of lands herein described, said course being with the north line of said quarter;

Thence continuing South 89° 32' 33" West a distance of 175.00 feet to an iron pin, found, marking the Grantor's northwest corner;

Thence South 03° 21' 24" East a distance of 543.51 feet to an iron pin, found, and with the next five courses being with boundaries of lands conveyed to Kula in Official Record Volume 16 Page 973.

- 1) Thence North 81° 43' 47" East a distance of 241.93 feet to an iron pin, set and capped;
- 2) Thence South 23° 08' 41" East a distance of 244.66 feet to an iron pin, set and capped;
- 3) Thence South 30° 44' 17" East a distance of 86.73 feet to an iron pin, set and capped;
- 4) Thence South 41° 27' 09" East a distance of 72.37 feet to an iron pin, set and capped;
- 5) Thence South 13° 31' 19" East a distance of 248.40 feet to a P.K. nail, set, in Millsboro West Road, C.R. 48, after passing an iron pin, set and capped, 25.00 feet northerly of said P.K. nail, at said bearing;

Thence North 61° 41' 28" East a distance of 273.78 feet to a P.K. nail, set, in Millsboro West Road;

Thence North 10° 37' 17" West a distance of 268.74 feet to an iron pin, set and capped, after passing an iron pin, set and capped, at 25.00 feet;

Thence North 31° 52' 28" West a distance of 329.85 feet to an iron pin, set and capped;


Thence North 39° 54' 59" West a distance of 561.12 feet to the point of beginning;

Containing 8.213 acres of land, more or less, but subject to an easement for Millsboro Road and all other easements of record.

Bearing basis: Bearings are assumed.



Robert M. Little  
Registered Surveyor # Ohio 5524  
September 26, 1993



NEW SPLIT  
TAX MAP APPROVED  
EAS INITIAL 10-5-93 DATE

A-449