

A-208

SE LOGAN RD. (50' R/W)  
570° 45' E

LOT 14371

PARCEL # 6  
0.328 AC.

DUE EAST  
82.14'

M. HALL  
1731 R 1515

T. R. SCHULER  
1687 R 194

NORTH  
173'

221.80'

570° 45' E  
90°

79.72'

LOT 14370

PARCEL # 5  
0.368 AC.

DUE WEST  
177.65'

90°

DUE EAST  
178.11'

LOT 14369

PARCEL # 4  
0.409 AC.

DUE WEST  
178.60'

100'

LOT 14368

PARCEL # 3  
0.528 AC.

DUE EAST  
175.75'

80'

LOT 14367

PARCEL # 2  
0.370 AC.

DUE WEST  
179.43'

90°

LOT 14366

PARCEL # 1  
0.477 AC.

DUE EAST  
180'

115.56'

BENNINGTON DEV. CO.  
V. 878 P. 11

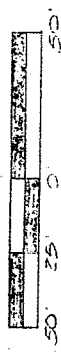
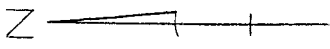
WEST LINE NE  
QTR SEC 5

90°

SW COR. NE  
QTR SEC 5


SURVEY PLAT

PT. NE QTR. OF SEC. 5  
WASHINGTON TWP. (T. 10, R. 18)  
CITY OF MANSFIELD  
RICHLAND COUNTY, OHIO  
DEED REF.: V. 541 P. 24  
FOR: ROBERT LIPPS



BEARINGS ARE FROM AN  
ASSUMED MERIDIAN AND  
ARE FOR THE PURPOSE  
OF ANGULAR MEASUREMENT  
ONLY.

- 0 I.P. FOUND
- 5/8" I.P. WITH CARS, SET



PREPARED BY:

*John W. Napier Jr.*  
JOHN W. NAPIER, JR.  
REG. SURVEYOR # 6252

10/14/87

"The grantor, grantee and all subsequent owners or assignees taking title from, under or through the grantor or grantee agrees that any use or improvement made on this land shall be in conformity with all existing valid zoning, platting, health, or other lawful rules and regulations."

APPROVED BY THE MANSFIELD CITY PLANNING COMMISSION.  
NO PLAT REQUIRED.

SIGNED: *Bob Boyd*  
SECRETARY, CITY PLANNING COMMISSION.

DATE: 2.10.1987