


A-108

SURVEY PLAT

PART NE QUARTER SECTION 1
WASHINGTON TOWNSHIP (T-20, R-18)
RICHLAND COUNTY, OHIO
FOR: WILLIAM & CAROL MILLER
DEED REF: VOLUME 875 PAGE 717

Transfer approved to enlarge present lot, Not large enough for a building lot.




G. L. BARNHILL
VOL. 875 PG. 717

S 13° 14' W
90'

577° 08' 27" E
385.70'
0.346 ACRES
377'
N 77° W

W. & C. MILLER
VOL. 780 PG. 289

W. LINE NE QTR. SEC. 1
160'



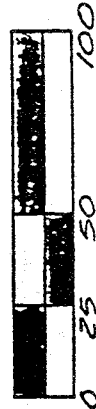
"The grantor, grantee and all subsequent owners or assignees taking title from, under or through the grantor or grantee agrees that any use or improvement made on this land shall be in conformity with all existing valid zoning, platting, or other lawful rules and regulations."

APPROVED BY THE MANSFIELD CITY PLANNING COMMISSION.
NO PLAT REQUIRED.

SIGNED: *Donald S. Hightower*
SECRETARY, CITY PLANNING COMMISSION.
DATE: 10/13/90

John K. Hurlow 10-16-90
John K. Hurlow Zoning Insp.
IRON PIN SET WITH
CAP NO. 6252
OIL RIG PIN FOUND
DARK NAIL SET

Bearings are record.



J. W. Napier Jr.
JOHN W. NAPIER, JR.
REG. SURVEYOR NO. 6252

A-108