











City of Mansfield Tax Map Wards



Scale 1" = 2000'

Prepared by the Richland County Regional Planning Commission
www.rcrpc.org
 a member of the Richland Countywide GIS Consortium
 created from source: 2005
 Street Centerline feature source: Richland Countywide GIS Consortium
 Map ©: Topographic source: 2002; based on Census 2000
 Tax Map Wards: Designed and Digitized by RCRPC

Consortium Centerlines

-  Interstate
-  US Route
-  State Route
-  County Highway
-  Township Road
-  Muni Thoroughfare
-  Muni Major Street
-  Muni Street
-  Alley
-  Private

