


SOUTHEAST QUARTER  
SECTION 19 T-23 R-18  
BLOOMINGGROVE TOWNSHIP  
RICHLAND COUNTY, OHIO



BASIS OF BEARINGS:  
ASSUMED

N.E. COR.  
SEC. 19  
T. 23  
R. 18

2.62 AC.

C/L T. H. 214  
N 89°54'53" W  
KASTER ROAD  
1012.75'  
NORTH LINE S. E. 1/4  
4431.4'

S 89°54'53" E  
282.14'

S 9°02'53" E  
152.16'

20.00'

J.A. DNEY  
13.994 AC.  
DRV. 581, Pg. 39B

S 34°26'04" E  
313.88'

N 0°21'39" W  
800.86'

L. & C. CARROLL 5.60 AC. ORV 22 PG. 895

EAST LINE SEC. 19

S 0°07'20" W  
132.50'

S 10°31'8" E  
283.29'

N 79°28'52" E  
227.95'

J. SHIFLEY  
(5.006 AC.)  
ORV 1966 PG. 747

N 89°45'13" W  
509.82'

N. & L. FOX  
6.00 AC.  
ORV 142 PG. 802

N 0°07'20" E  
511.08'

ORV 1966 PG. 747

20.006 ACRES

800.64'  
N 89°55'33" W

RICHLAND COUNTY COON HUNTERS, INC.  
23.00 AC. D. V. 498 PG. 611


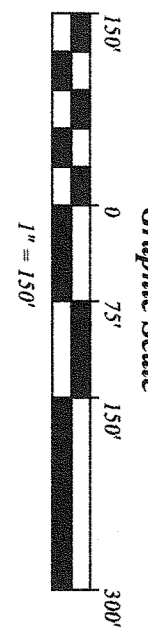
17.00 AC.

STONE  
ENDS

NEW SURVEY  
OF EXISTING PARCEL  
RICHLAND COUNTY  
TAX MAP OFFICE  
DATE  
APR 11 2010  
INITIAL  
F-4-115

- LEGEND:
- - EXISTING IRON PIN
  - - EXISTING WOOD FENCE POST

Graphic Scale



STEVEN H. RIEDEL  
OHIO SURVEYOR 7016  
MARCH 01, 2010  
RBL195EA