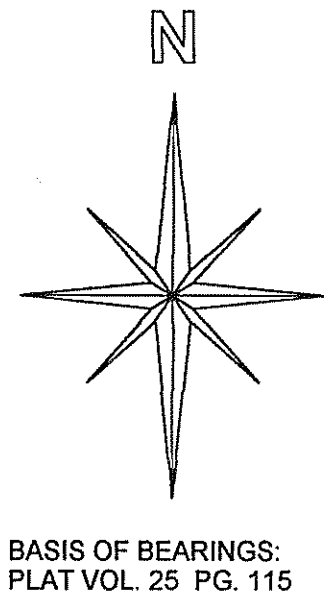


**26.51
ACRES**

C/L C. H. 139 (HANLEY ROAD)
NORTH LINE SEC. 16



R. R. STANDER
D. V. 714 PG. 684

APOSTOLIC CHRISTIAN CHURCH
DEED VOL. 715 PG. 257

WEST LINE N. E. 1/4 SEC. 16
1741.40' N 0°22'34" W


K. OR K. SCHROEDER, TRUSTEES
ORV 1529 PG. 701

K. & S. KISLING
10.619 AC.
ORV 367 PG. 284

9.558 AC.

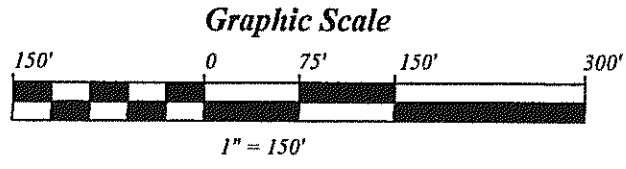
**CITY OF MANSFIELD
NORTHEAST QUARTER
SECTION 16 T-20 R-18
WASHINGTON TOWNSHIP
RICHLAND COUNTY, OHIO**

- LEGEND:
- 5/8 INCH REBAR W/CAP STAMPED "PS 7016" SET
 - EXISTING IRON PIN



NEW SURVEY
OF EXISTING PARCEL
RICHLAND COUNTY
TAX MAP OFFICE
EAK 1-8-10
INITIAL DATE
F-4-110

STEVEN H. RIEDEL
OHIO SURVEYOR 7016
DECEMBER 22, 2009
RWA16NE



CENTER
SEC. 16

91 + 27.82
85.67 LT.

782.45'
N 89°25'39" W

S 0°22'36" E
1010.00'

S 42°15'03" E
689.18'

321.00'
S 44°47'50" W

CONC. MON. FND. 173 + 93.42

CONC. MON. FND. 107 + 50

30.12'

S 89°52'0" E
550.00'

30.00'