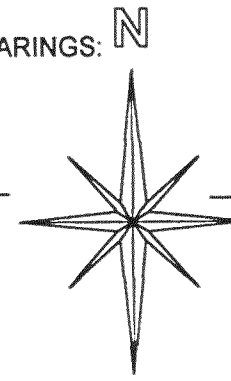


NORTHEAST QUARTER  
SECTION 36 T-20 R-20  
SANDUSKY TOWNSHIP  
RICHLAND COUNTY, OHIO

BASIS OF BEARINGS:  
ASSUMED



J. & C. STEVENS  
7.01 AC.  
ORV 1125 PG. 189

W. & M. DEGRAY, TRUST.  
1.66 AC. ORV 887 PG. 07

S 88°56'37" E  
625.03'

ORV 887  
PG. 404

1.03 AC.

150.09'

N 88°13'3" W

53.00'

142.86'  
S 89°29'35" W

PROPERTY FENCED AND  
OCCUPIED WITH EXISTING PINS

T. E. & C. S. MUELLER  
ORV 1147 PG. 821

W. W. & V. I. JORDAN  
1.02 AC.  
ORV 1860 PG. 161

5.005 ACRES

B. J. & K. E.  
MCCONNELL  
1.00 AC.  
ORV. 1830 PG. 694

304.20' F. M.  
(300.00' PLATTED)

N 1°03'49" E  
525.51'

J. WINELAND  
7.89 AC.  
781/439

S 1°07'25" W  
606.77'

0.34 AC.

224.91'  
S 89°56'41" W

B. J. LYONS  
ORV 956 PG. 11

N 1°07'3" E  
197.79'

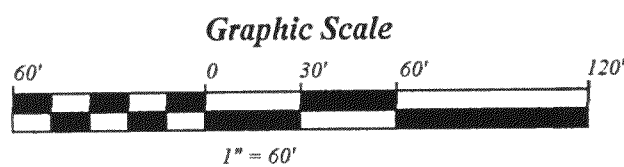
0.66 AC.

C/L C. H. 48  
MILLSBORO ROAD

18.00'  
106.80'  
S 89°53'17" W

SOUTH LINE N. E. 1/4  
593.60' S 89°53'17" W

C/L T. H. 45  
LOHR ROAD  
EAST LINE SEC. 36




LEGEND:

- - 5/8 INCH REBAR W/CAP STAMPED  
"PS 7016" SET
- - EXISTING IRON PIN

NEW SURVEY  
OF EXISTING PARCEL  
RICHLAND COUNTY  
TAX MAP OFFICE

EAK 10-27-09  
INITIAL DATE  
F-4-106



*(Handwritten signature of Steven H. Riedel)*

STEVEN H. RIEDEL  
OHIO SURVEYOR 7016  
SEPTEMBER 16, 2009  
RSA36NEA