



NORTH



BEARINGS ARE BASED ON AN ASSUMED MERIDIAN AND ARE INTENDED TO BE USED FOR ANGULAR DETERMINATION ONLY



- LEGEND**
- IRON PIN FOUND
 - MAG NAIL SPIKE SET
 - ▲ RAILROAD SPIKE FOUND
 - ⊗ 5/8" IRON PIN SET WITH CAP STAMPED "SEILER AND CRAIG, INC."

D. E. & W. J. BELL
VOL. 876, P. 142

N 00°42'40" W
252.35'

N 88°49'58" E 545.07'

PART NE QTR. SEC. 27
(9.12 AC)

S 89°17'20" W 948.98'

N 01°10'02" W 300.00'

THE NORTH LINE OF
THE NE QTR. SEC. 27

N 01°10'02" W
100.00'

N 88°49'58" E
100.00'

SURVEYED FOR TRANSFER BELL TO SCHUMER 9.28 ACRES TOTAL

636.00'
S 00°09'00" E

THE EAST LINE OF
THE NE QTR. SEC. 27

THE WEST LINE OF
THE NW QTR. SEC. 26

THE NE CORNER OF
THE NE QTR. SEC. 27

N 89°58'22" E
242.56'

THE PLACE OF BEGINNING

N 88°49'58" E
313.58'

PART NW QTR. SEC. 26 (0.14 AC)
REF=33.14'
REF=32.84'

S 89°58'22" W
252.70'

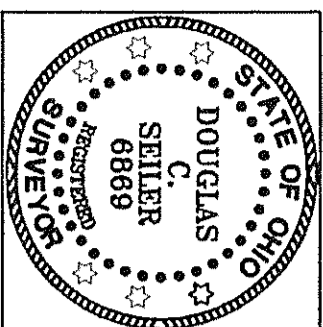
C. & A. MILLER
VOL. 524, P. 189

D. KEEN
O.R.V. 710, PAGE 284

POSSUM RUN ROAD (C.H. 320)

R=1347'.00'
Δ=01°06'33"
L=26.07'
BRG=S 23°02'01" E
C LEN=26.07'

THE NORTH LINE OF
THE NW QTR. SEC. 26



Douglas C. Seiler
SURVEY BY: DOUGLAS C. SEILER, P.S. #68869
OF SEILER & CRAIG SURVEYING, INC.
MANASSETT, OHIO 44892
(419) 525-3664
FAX (419) 525-3666

D. J. & J. E. SCHUMER
O.R.V. 1278, PAGE 239

APPROVED
This is to certify that the attached survey meets the Road Frontage Requirement.

Zoning Inspector Washington Township DATE 1-14-05
* Vac Existing R/P
WASHINGTON TWP ZONING
2-1



NEW SURVEY OF EXISTING PARCEL RICHLAND COUNTY TAX MAP OFFICE
DATE 1-15-05
INITIAL F.H. H. must be before transfer 1-14-05

ZONING INSPECTOR DATE 1-14-05

ADDRESS ASSIGNMENT

DIME ADDRESS 3360 Old Passaic Run.
PRESENT ADDRESS 1-14-05
Washington Zoning Inspector Date

SURVEY PLAT FOR PROPERTY TRANSFER

BELL to SCHUMER

PART NE QTR. SEC. 27 & PART NW QTR. SEC. 26, T-20, R-18, WASHINGTON TOWNSHIP, RICHLAND COUNTY, OHIO

DATE: DECEMBER 27, 2007 SCALE: 1"=100'

BELDM07