

NORTHWEST QUARTER
SECTION 2 (NORTH) T-20 R-20
SANDUSKY TOWNSHIP
RICHLAND COUNTY, OHIO

HOOK ROAD C/L C. H. 52

NORTH LINE SEC. 2

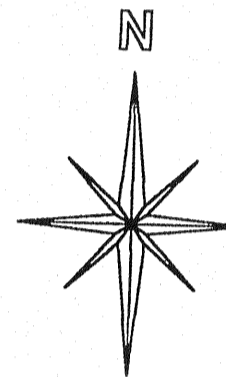
S 88°19'28" E 1366.73'

JOHN E. JR. & SUSAN R.
COOPER
3.665 AC.
ORV 1665 PG. 621

KRICHBAUM Farm LLC
91.50 AC.
ORV 1431 PG. 217

62.162
ACRES

VIOLET KRICHBAUM
D. V. 791 PG. 564



BASIS OF BEARINGS:
THURSH ROAD R/W PLANS

N 1°38'59" E
2735.68'

S 29°28'21" W 2194.18'
CSX TRANSPORTATION, INC.
1942-37

17.176
ACRES

VIOLET KRICHBAUM
D. V. 791 PG. 564

LEGEND:

- - 5/8 INCH REBAR W/CAP STAMPED "PS 7016" SET
- ▲ - RAILROAD SPIKE SET
- - EXISTING IRON PIN
- ⦿ - EXISTING RAILROAD SPIKE


328.90'
N 89°03'59" W
(1.60 AC.)

876.96'
N 89°03'59" W
J. KRICHBAUM
(5.84 AC.)
ORV 478 PG. 211

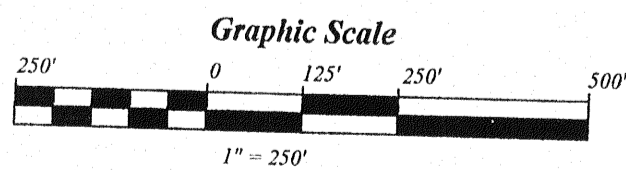
N. W. 1/4
S. W. 1/4

1707.12'
EAST LINE N. W. 1/4 SEC. 2
S 2°38'46" W

NEW SURVEY
OF EXISTING PARCEL
RICHLAND COUNTY
TAX MAP OFFICE
MLB 11-28-07
INITIAL DATE



NEW SPLIT
RICHLAND COUNTY
TAX MAP OFFICE
MLB 11-28-07
INITIAL DATE



PARCEL CREATED BY
EXISTING BOUNDARIES
NO TOWNSHIP APPROVAL
NEEDED

STEVEN H. RIEDEL
OHIO SURVEYOR 7016
OCTOBER 30, 2007
RSA2NWB