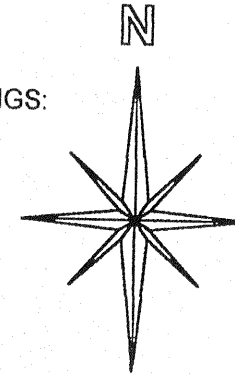


NORTHWEST AND SOUTHWEST QUARTERS
SECTION 11 T-20 R-20
SANDUSKY TOWNSHIP
RICHLAND COUNTY, OHIO

BASIS OF BEARINGS:
ASSUMED



945.98'
TO N. W.
COR. SEC. 11

C/L C. H. 51 BEAM ROAD NORTH LINE SEC. 11

25.00'

N 0°04'32" E
660.00'

316.19'
N 89°18'31" W

RONALD E. STRAUCH
31.982 AC.
879/317

87.545
ACRES TOTAL

(77.635 AC. N. W. 1/4)

HERBERT G. STIFFLER
490/80

TNT MOYER LLC
ORV 1600 PG. 56

PT. 43.37 AC.

N 0°04'32" E
1992.61'

265.42'

472.01'
S 1°00'06" W

2.924
ACRES

H. G. & J. L. STIFFLER
792/466

S 89°06'17" E
273.69'

33.84'

S 0°00'00" E
349.05'

N 89°25'19" W
165.60'

S 0°00'00" E
322.00'

JOEY A. & HEATHER RONK
ORV 1473 PG. 783

S 1°22'42" W
214.52'

0.40 AC.

0.36 AC.

0.64 AC.

RONALD W. & PARTRICIA PARSONS
815/559

S 0°07'39" E
169.90'

N 89°44'22" E
170.38'

S 0°00'00" E
C/L C. H. 174

1126.14'
EAST LINE N. W. 1/4 SEC. 11


LEGEND:

- - 5/8 INCH REBAR W/CAP STAMPED "PS 7016" SET
- - EXISTING IRON PIN
- ▲ - EXISTING RAILROAD SPIKE
- - EXISTING SURVEY NAIL

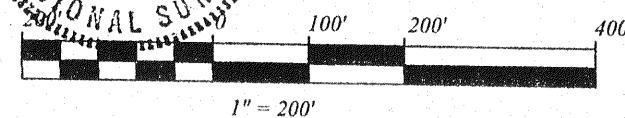
NEW SURVEY
OF EXISTING PARCEL
RICHLAND COUNTY
TAX MAP OFFICE

INITIAL DATE
MJB 11-5-07

STEVEN H. RIEDEL
OHIO SURVEYOR 7016
OCTOBER 17, 2007
RSA11NWA



Graphic Scale



J. MOYER ORV 1793 PG. 322

T. CHAFIN 8.705 AC.
ORV 1330 PG. 706

N 0°16'00" W
676.24'

9.00 AC.

(9.910 AC. S. W. 1/4)

N 89°27'42" W
635.89'

N. W. 1/4
S. W. 1/4

648.45'
N 89°19'58" W

PETER J. DZUGAN
10.083 AC.
ORV 1444 PG. 603

S 0°16'29" W
674.74'

THRUSH ROAD