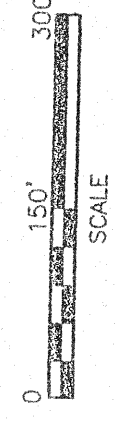




SURVEY FOR
CARL L. HAMPTON



- LEGEND**
- M. MEASURED
 - D. DEED
 - O. IRON PIN FOUND
 - △. P.K. NAIL FOUND
 - . RAILROAD SPIKE FOUND
 - ⊗. WOOD POST FOUND
 - ⊠. RAILROAD SPIKE SET
 - . IRON PIN SET 1/8" DIA. END WITH PLASTIC CAP STAMPED "STEVENS 7052"

PART OF THE NW, 1/4
OF SEC. 28, T-20, R-19,
TROY TWP., RICHLAND CO.,
OHIO.



NEW SURVEY
OF EXISTING PARCEL
RICHLAND COUNTY
TAXING OFFICE
INITIAL DATE
RLS 2-20-07

Roger L. Stevens
Roger L. Stevens P.S. #7052

Distances shown hereon are expressed in feet and decimal parts thereof.
Basis of Bearings: Survey S-1117.

CERTIFICATION: I hereby certify that the foregoing survey was prepared from actual field measurements, in accordance with Chapter 4733-37, Ohio Administration Code.

