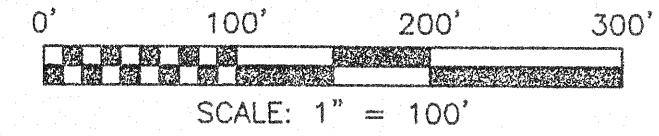



WALKER LAKE ROAD (C.H. 164)



NORTH



STATE OF OHIO  
DEED VOLUME 652, PAGE 31

D.F.K. INVESTMENTS, L.L.C.  
O.R.V. 1339, PAGE 607

ONTARIO HOSPITALITY INC.  
O.R.V. 947, PAGE 341

R. & J. BAKER  
O.R.V. 74, PAGE 614

S. & P. OSTHEIMER  
O.R.V. 158, PAGE 52

D. & R. ARGO  
DEED VOLUME 836, PAGE 563

THE EASTERLY R/W LINE  
OF LEXINGTON-SPRINGMILL ROAD

THE NORTHERLY R/W  
LINE OF U.S. ROUTE 30

BEARINGS ARE BASED ON  
AN ASSUMED MERIDIAN

2.545 ACRES

C.L. GILBERT, Et al.  
O.R.V. 152, PAGE 51

C.L. GILBERT, Et al.  
O.R.V. 152, PAGE 51

THE PLACE OF  
BEGINNING

U.S. ROUTE 30

THE SOUTH LINE OF  
THE SW QTR. SEC. 12

THE SE CORNER OF  
THE SW QTR. SEC. 12


S 88°56'57" W 443.01'

CITY OF ONTARIO  
APPROVED \_\_\_\_\_  
DATE Jan. 18, 2007  
ZONING INSPECTOR  
*Dallas Strubler*

NEW SPLIT  
RICHLAND COUNTY  
TAX MAP OFFICE  
INITIAL SAK DATE 1-19-07

LEGEND

- IRON PIN FOUND
- ▲ RR SPIKE FOUND
- ⊗ MAG NAIL SPIKE SET
- ⊗ IRON PIN SET WITH CAP STAMPED  
"SEILER AND CRAIG INC."



SURVEYED BY: DOUGLAS C. SEILER PS #6869  
FOR SEILER & CRAIG SURVEYING INC.  
52-1/2 NORTH MAIN STREET  
MANSFIELD, OHIO 44902  
(419) 525-3644  
FAX (419) 525-3696

SURVEY PLAT FOR	
DONLEY	
PART SW QTR. SEC. 12, T-21, R-19 CITY OF ONTARIO RICHLAND COUNTY, OHIO	
DATE: JANUARY 8, 2007	SCALE: 1"=100'
MENARDS06	