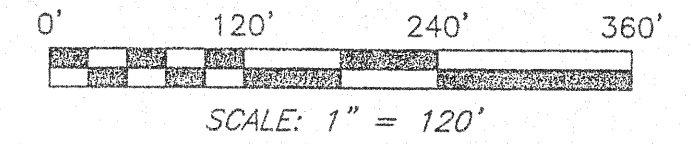
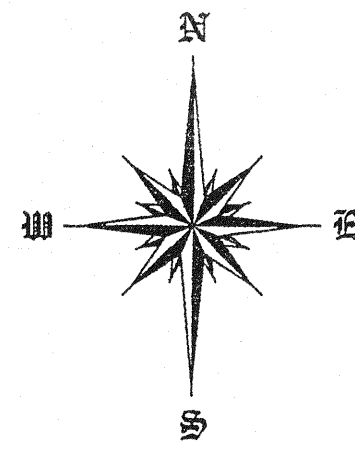


C. BOWIE
O.R.V. 1674, PAGE 589



BEARINGS ARE BASED ON AN ASSUMED
MERIDIAN AND ARE INTENDED TO BE
USED FOR ANGULAR DETERMINATION ONLY



J. L. TANGEMAN
O.R.V. 335, PAGE 686

RULE ROAD
(TOWNSHIP HIGHWAY 344)

N 00°40'01" E 1300.31'

S 81°39'42" E 436.83'
REF=32.54'

N 00°08'39" E
269.31'

S 89°51'21" E 1252.20'

PART SW QTR
(44.30 AC)

**SURVEYED FOR
TRANSFER
BOWIE
-to-
ARNOLD
55.50 ACRES
TOTAL**

THE WEST LINE OF
THE SE QTR. SEC. 35

THE EAST LINE OF
THE SW QTR. SEC. 35

S 00°17'10" W 1490.39'

M. L. SEILER
O.R.V. 1717, PAGE 774

PART SE QTR
(11.20 AC)

LEGEND

- IRON PIN FOUND
- ⊕ MAG NAIL SPIKE SET
- △ RAILROAD SPIKE SET
- ⊗ 5/8" IRON PIN SET WITH CAP
STAMPED "SEILER AND CRAIG, INC."

THE SOUTH LINE OF
THE SW QTR. SEC. 35

THE SE CORNER OF
THE SW QTR. SEC. 35

THE SW CORNER OF
THE SE QTR. SEC. 35

THE SOUTH LINE OF
THE SE QTR. SEC. 35

S 89°06'57" W 1364.71'


N 88°31'59" W
328.33'

THE PLACE OF
BEGINNING

[Signature]

SURVEY BY: DOUGLAS S. SEILER PS #6869
for SEILER & CRAIG SURVEYING INC.
52-1/2 NORTH MAIN STREET
MANSFIELD, OHIO 44902
(719) 325-3624
FAX (419) 525-3696

NEW SPLIT
HIGHLAND COUNTY
TAX MAP OFFICE
M.L.S. 1-10-07
INITIAL DATE



APPROVED
This is to certify that the attached survey
meets the 25' Road Frontage Requirement.

[Signature] 1-8-07
Zoning Inspector Washington Township DATE

WASHINGTON TWP. ZONING
R-1

[Signature] 1-8-07
ZONING INSPECTOR DATE

ADDRESS ASSIGNMENT

NEW ADDRESS 4343

PRESENT ADDRESS

[Signature] 1-8-07
Washington Zoning Inspector Date

SURVEY PLAT FOR
PROPERTY TRANSFER

PART SE & SW QTR. SEC. 35, T-20,
R-18, WASHINGTON TOWNSHIP
RICHLAND COUNTY, OHIO

DATE: JANUARY 3, 2007 SCALE: 1"=120'
BOWIE06