
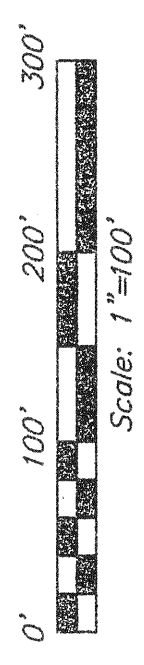


HANLEY ROAD (C.H. 139)



BEARINGS ARE BASED ON AN ASSUMED MERIDIAN



PARCEL "E"
5.00 ACRES

PARCEL "D"
27.84 ACRES

THE SOUTH LINE OF THE NE QTR. SEC. 18

THE PLACE OF BEGINNING PARCEL "D"

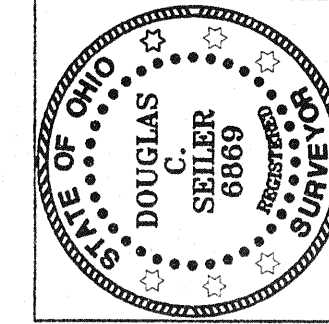
THE SE CORNER OF THE NE QTR. SEC. 18

NEW SURVEY OF EXISTING PARCEL RICHLAND COUNTY TAX MAP OFFICE

DOUGLAS C. DOUGLAS SURVEYOR

PARCEL "D" MUST TRANSFER FIRST!!

DOUGLAS C. DOUGLAS
SELLER
8889
36112 NORTH MAIN STREET
CINCINNATI, OHIO 45202



- LEGEND:
- IRON PIN FOUND
 - PIPE FOUND
 - WOODEN CORNER POST FOUND
 - ⊗ 5/8" IRON PIN SET WITH CAP STAMPED "SELER AND CRAIG, INC."

SURVEY PLAT FOR
SLATON
PART NE QTR. SEC. 18, T-20, R-18
WASHINGTON TOWNSHIP
RICHLAND COUNTY, OHIO