

N 89°42'44" E 477.73'

THE NW CORNER OF THE NE QTR. SEC. 16

THE PLACE OF BEGINNING

N 89°42'44" E 130.27'

THE NORTH LINE OF THE NE QTR. SEC. 16

S 00°15'00" W 1713.93'

5.11 ACRES

N 00°15'00" E 1704.88'

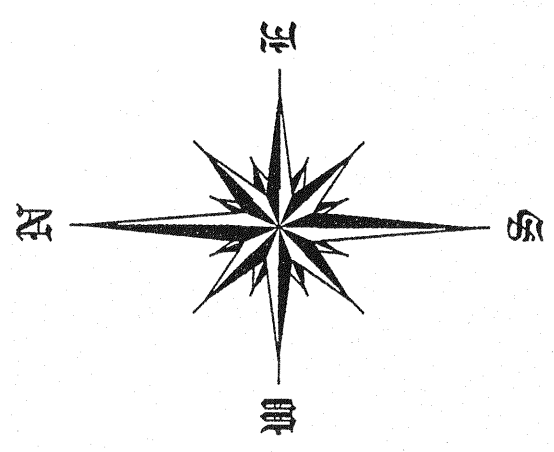
REF=20.72

130.50'

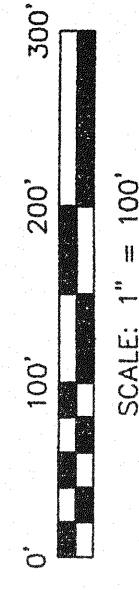
N 86°18'41" W

REF=18

CHESROWN ROAD (T.H. 231)



BEARINGS ARE BASED ON AN ASSUMED MERIDIAN

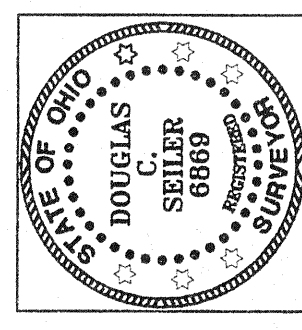


SCALE: 1" = 100'

D. & J. LEWIS
O.R.V. 496, PAGE 914

T. D. LEWIS
O.R.V. 1571, PAGE 834

- LEGEND**
- IRON PIN FOUND
 - ⊗ MAG NAIL SPIKE SET
 - ▲ RAILROAD SPIKE FOUND
 - ⊗ 5/8" IRON PIN SET WITH CAP STAMPED "SEILER AND CRAIG, INC."



Douglas C. Seiler

SURVEY BY:
DOUGLAS C. SEILER, P.S. #6869
for SEILER & CRAIG SURVEYING INC.
52-1/2 NORTH MAIN STREET
MANFIELD, OHIO 44820
(419) 325-3644
FAX (419) 325-3696

SURVEY PLAT FOR
LEWIS
PART NE QTR. SEC. 16, T-22, R-18
FRANKLIN TOWNSHIP
RICHLAND COUNTY, OHIO
DATE: AUGUST 1, 2006
SCALE: 1"=100'
250CHESROWN

NEW SPLIT
RICHLAND COUNTY
TAX MAP OFFICE
INITIAL DATE
S-C-10-06